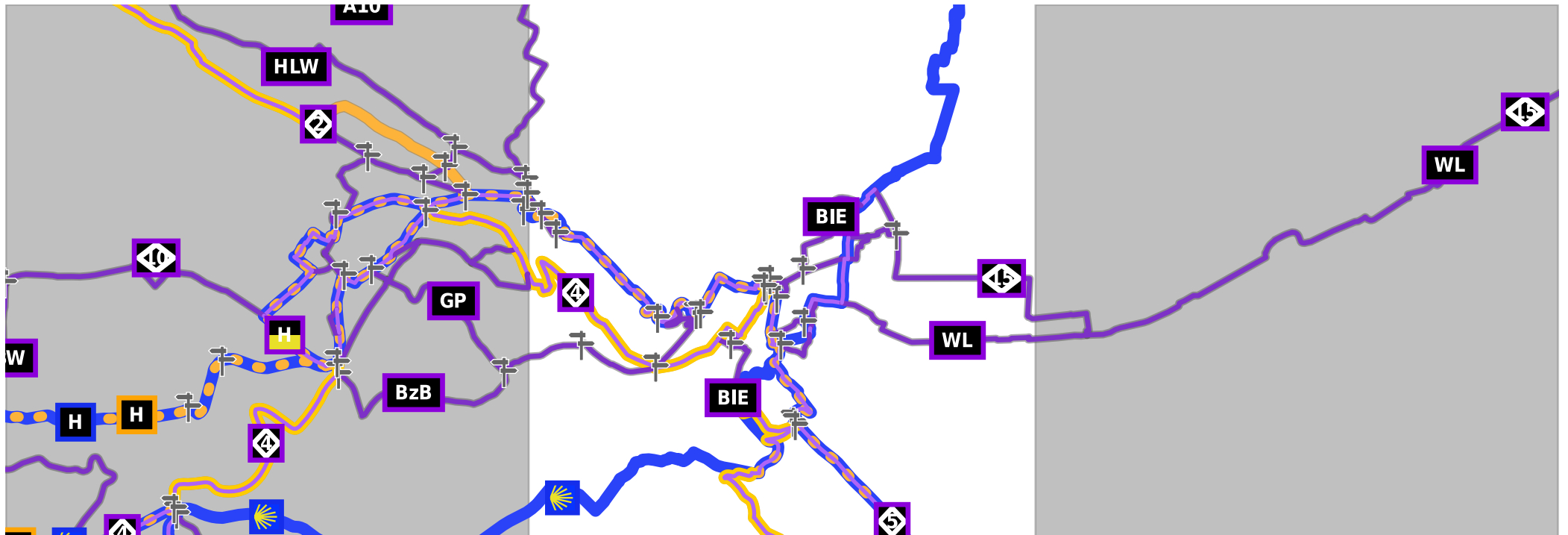


Test WayMarkedHiking-Overlay (multi)



Created using MapOSMatic/OCitySMap on December 29, 2023.

Map style(s):

Empty basemap for overlay testing; Way Marked Trails - Hiking

Data source(s):

Map data © 2023 OpenStreetMap contributors (see <https://osm.org/copyright>)

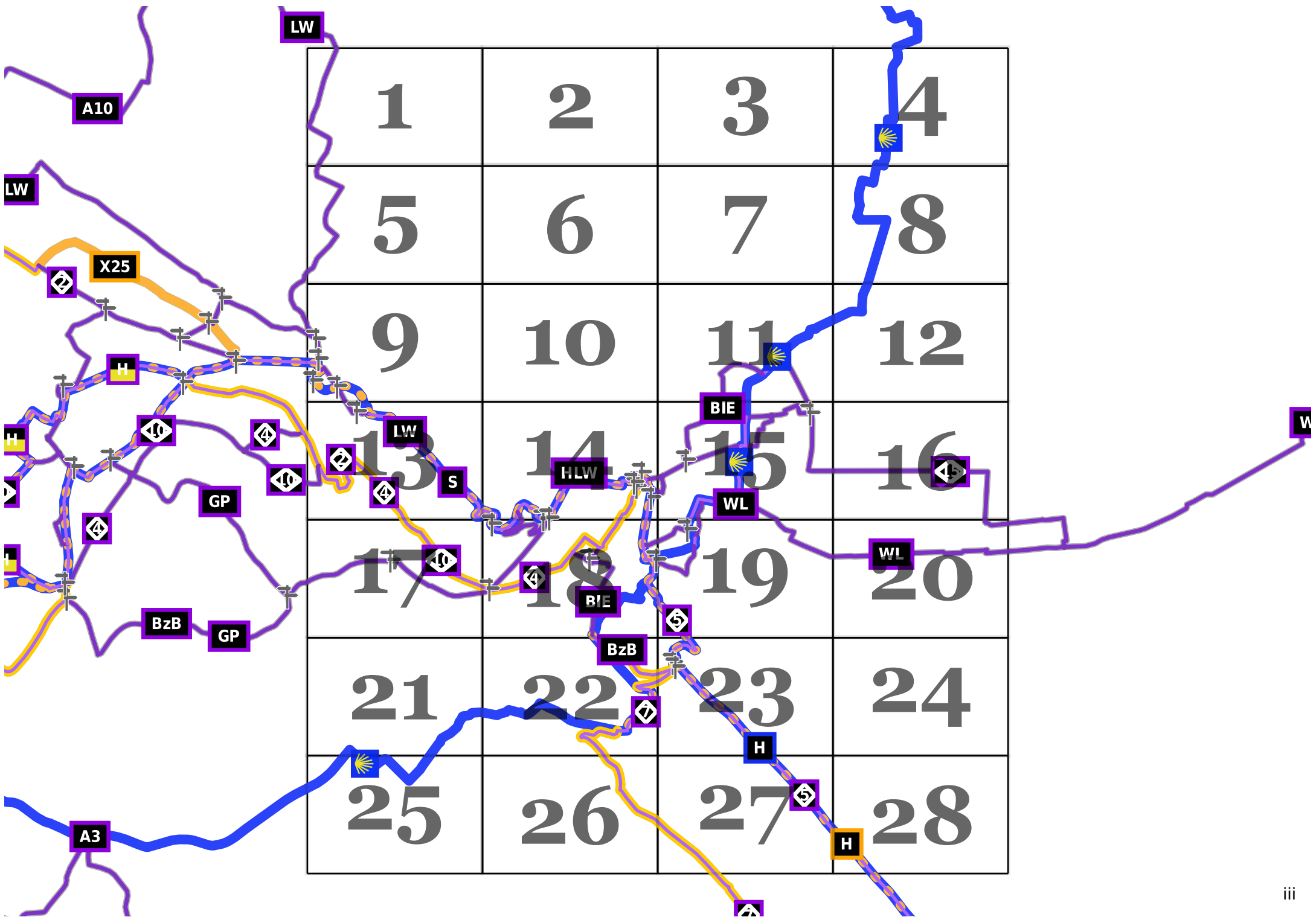


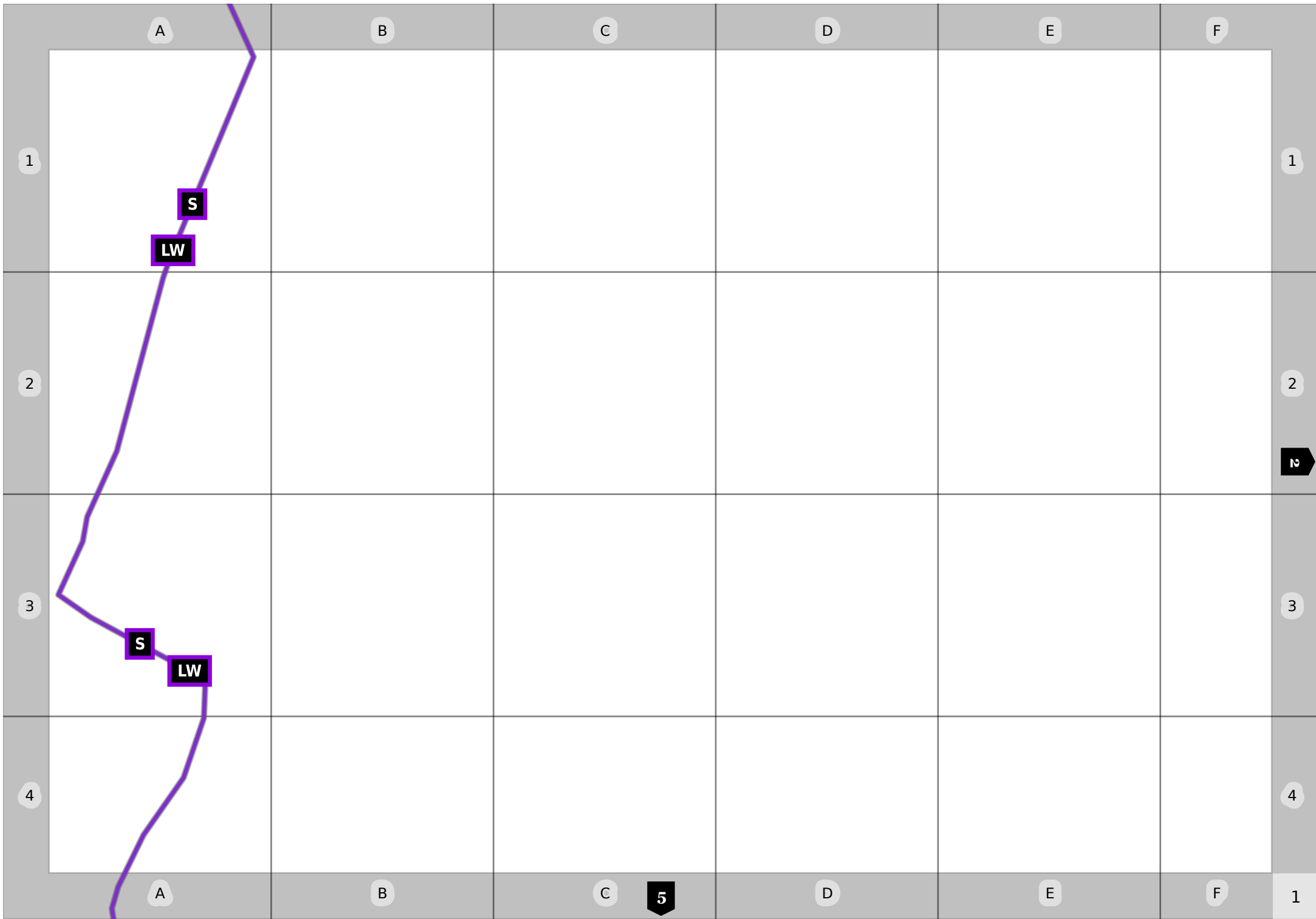
Table of Contents

Overview	iii
Map	1
Index	29

Map Settings

Bounding box	52°01'48"N, 8°30'43"E 52°00'35"N, 8°32'35"E (ca. 2 x 2 km ²)
Layout	Multi Page
Stylesheet	Empty
Overlays	WayMarkedHiking-Overlay
Imports	
Indexer	Street
Paper format	297 × 210 mm ²
Map locale	en_US.UTF-8
OSM data from	2023-12-29 21:05:44
Render date	2023-12-29 22:07:37





A

B

C

D

E

F

1

1

2

2

3

3

4

4

2

A

B

C

6

D

E

F



A

B

C

D

E

F

1

1

2

2

3

4

3

3

4

4

A

B

C

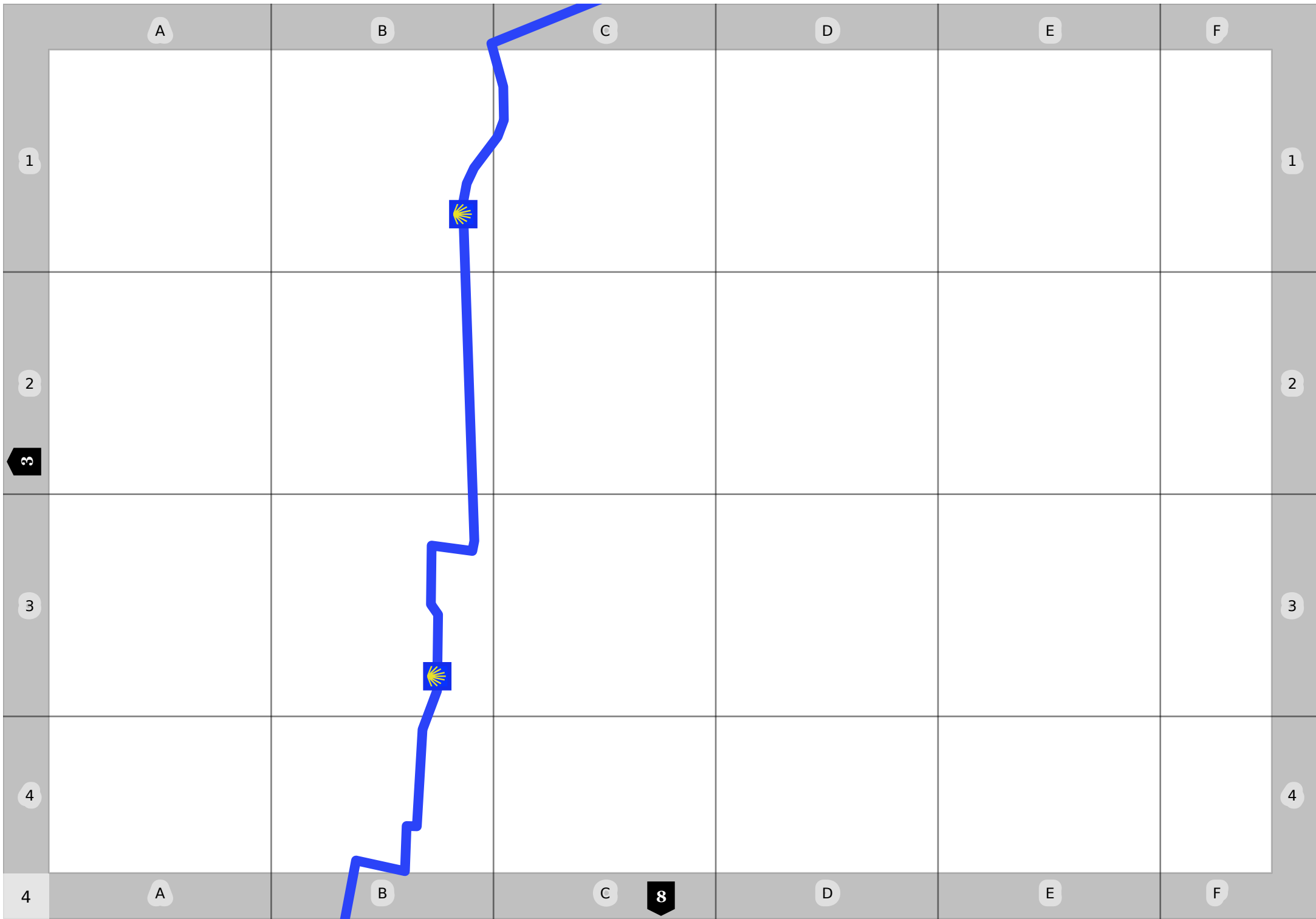
7

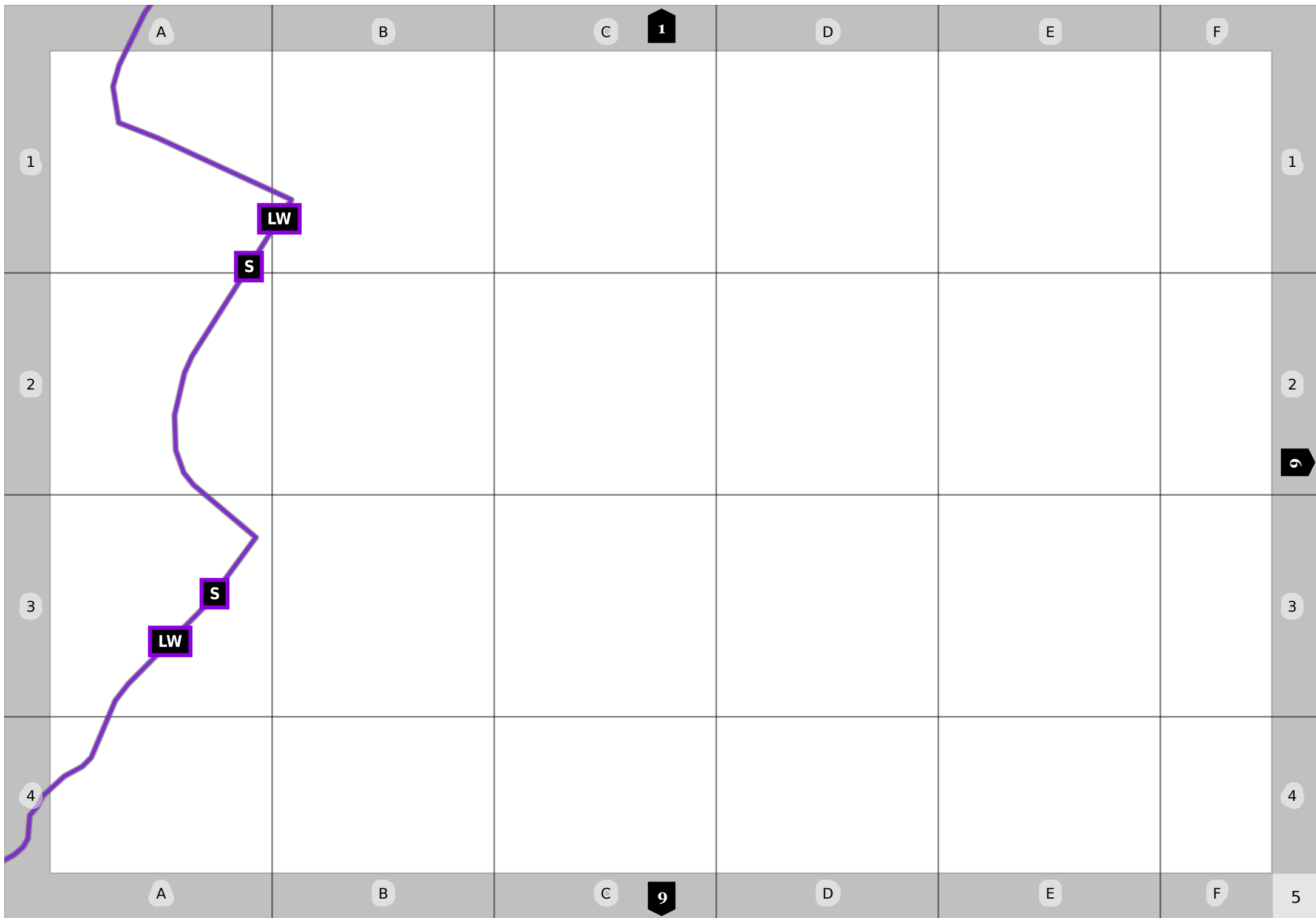
D

E

F

3





A

B

C

2

D

E

F

1

1

2

2

5

7

3

3

4

4

6

A

B

C

10

D

E

F

A

B

C

3

D

E

F

1

1

2

2

6

8

3

3

4

4

A

B

C

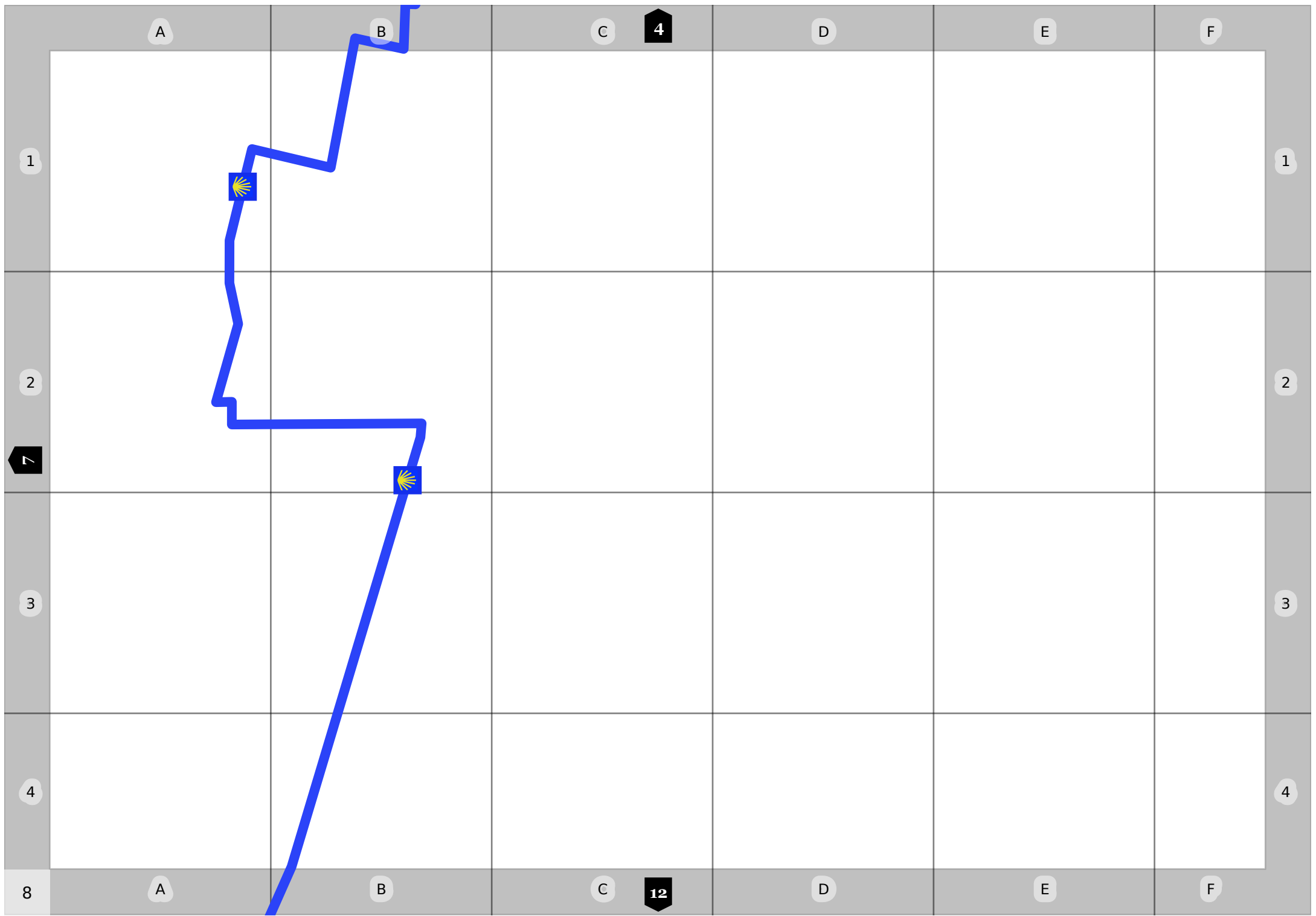
11

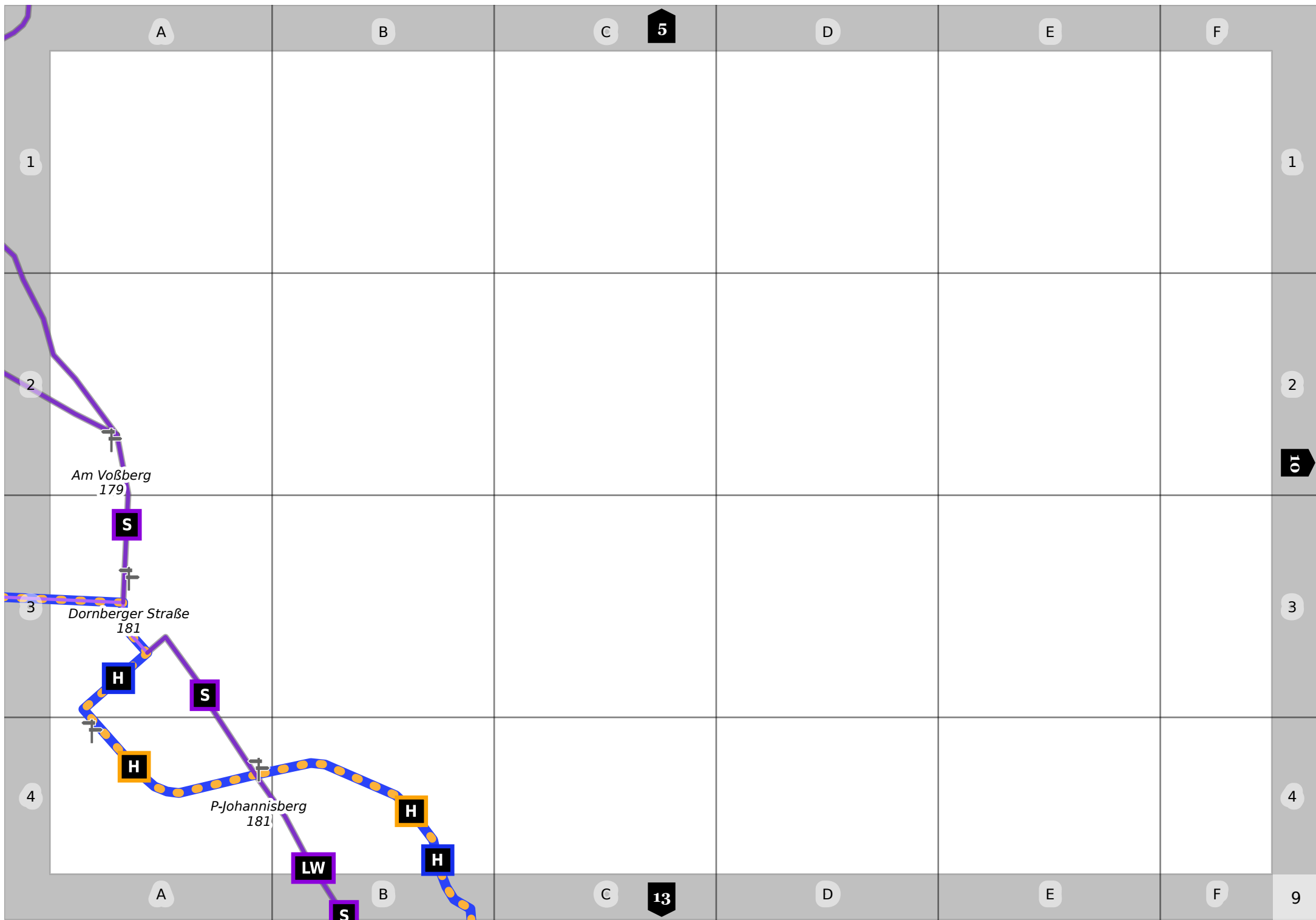
D

E

F

7





A

B

C

6

D

E

F

1

1

2

2

3

3

4

4

10

A

B

C

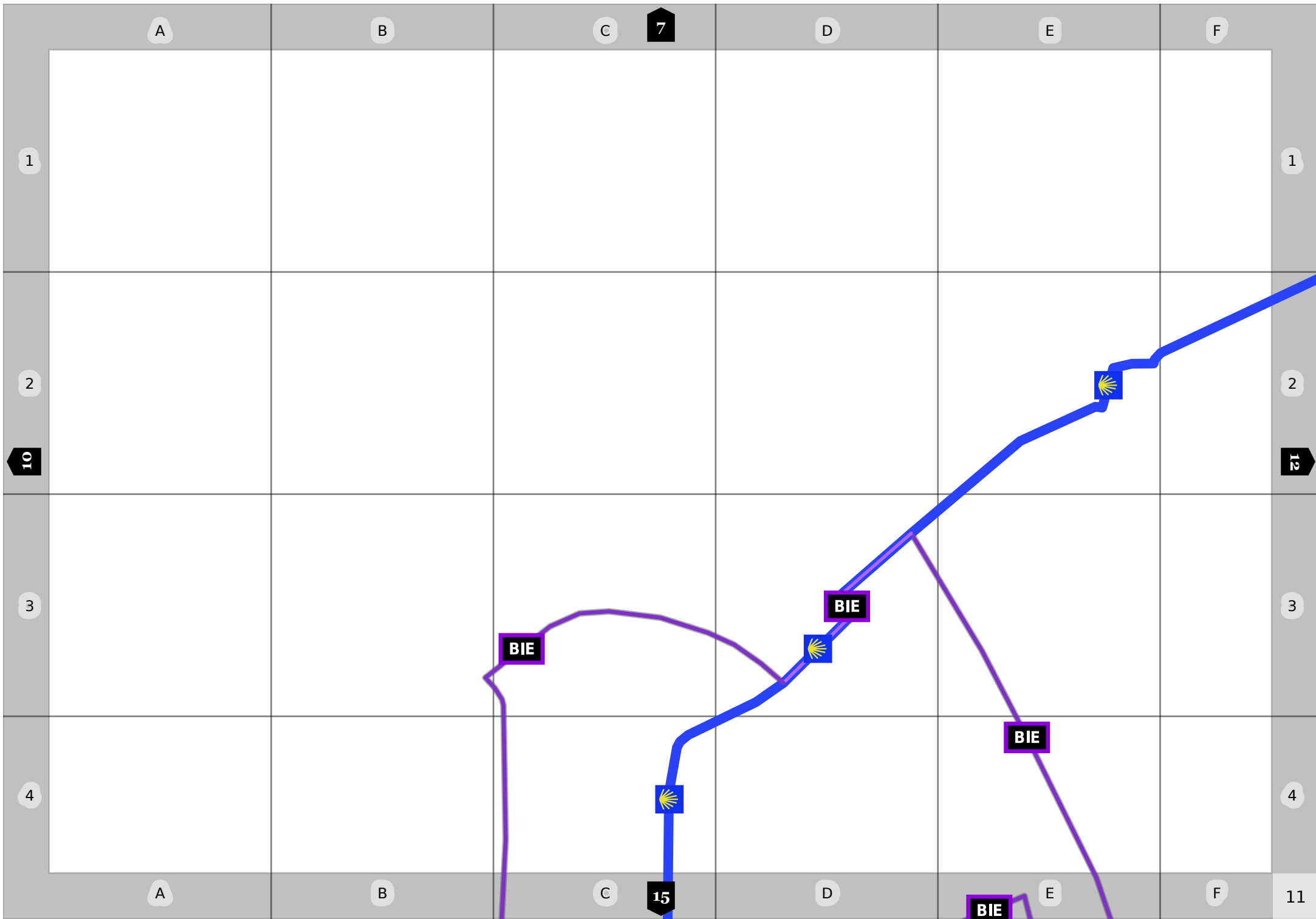
14

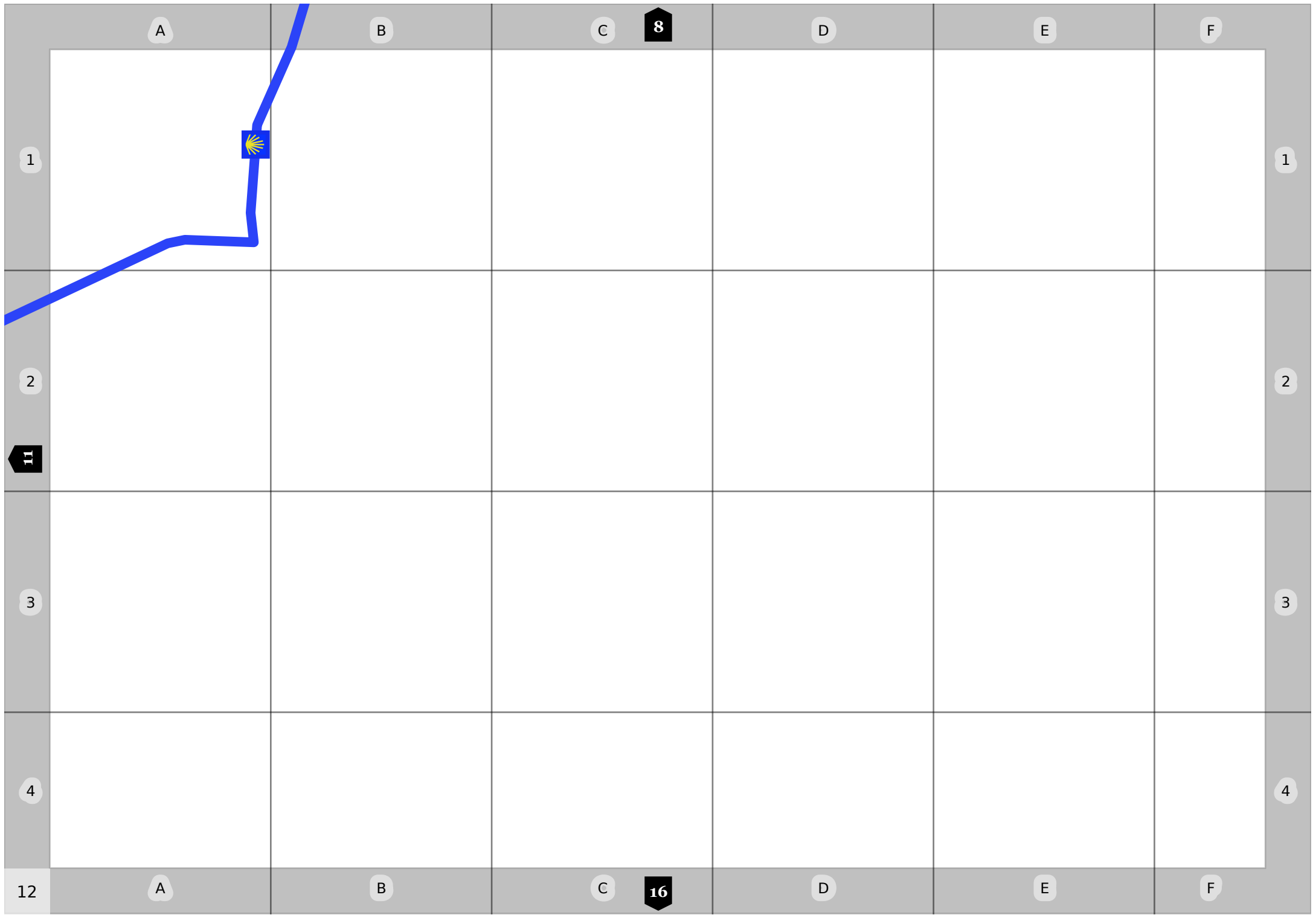
D

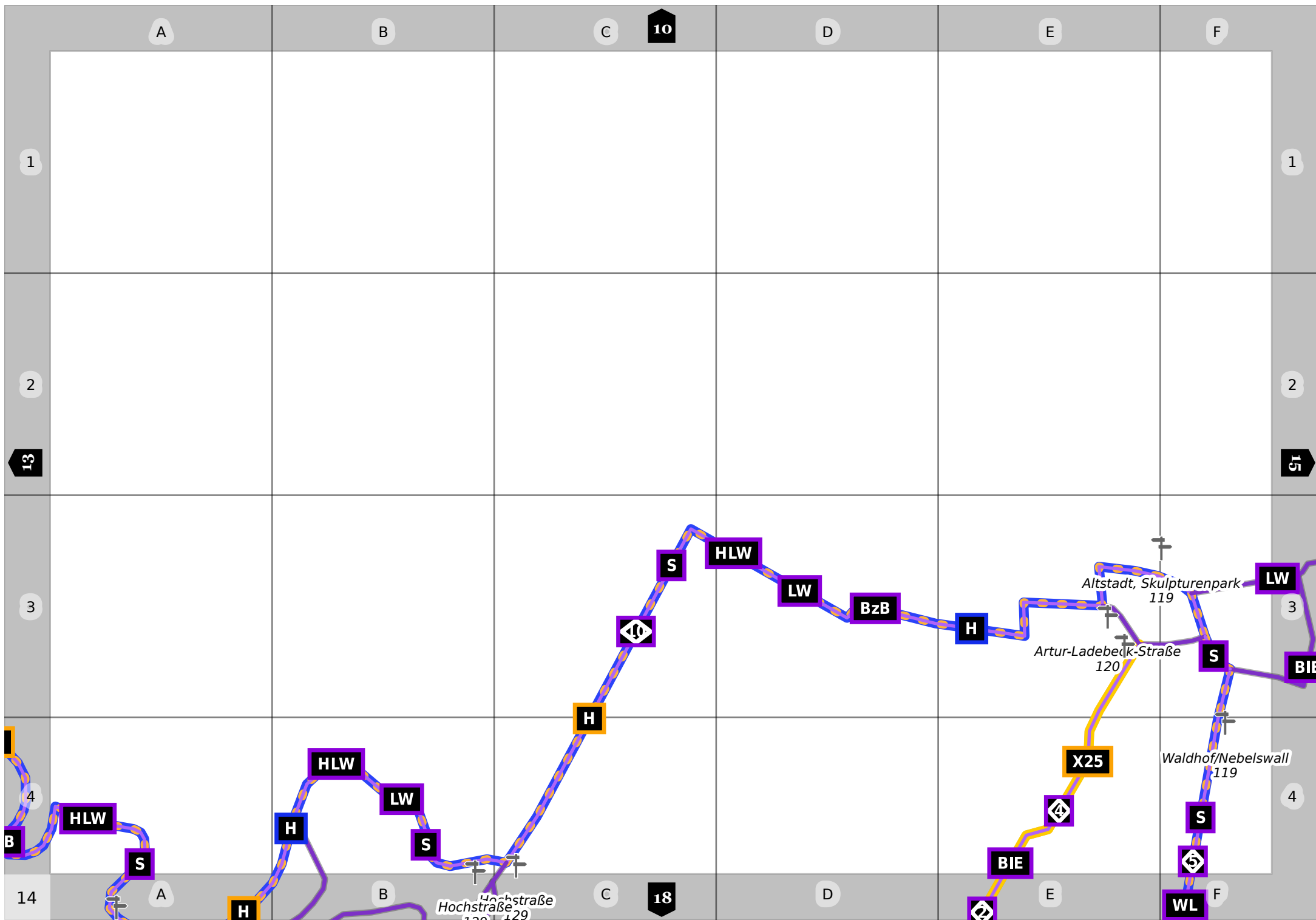
E

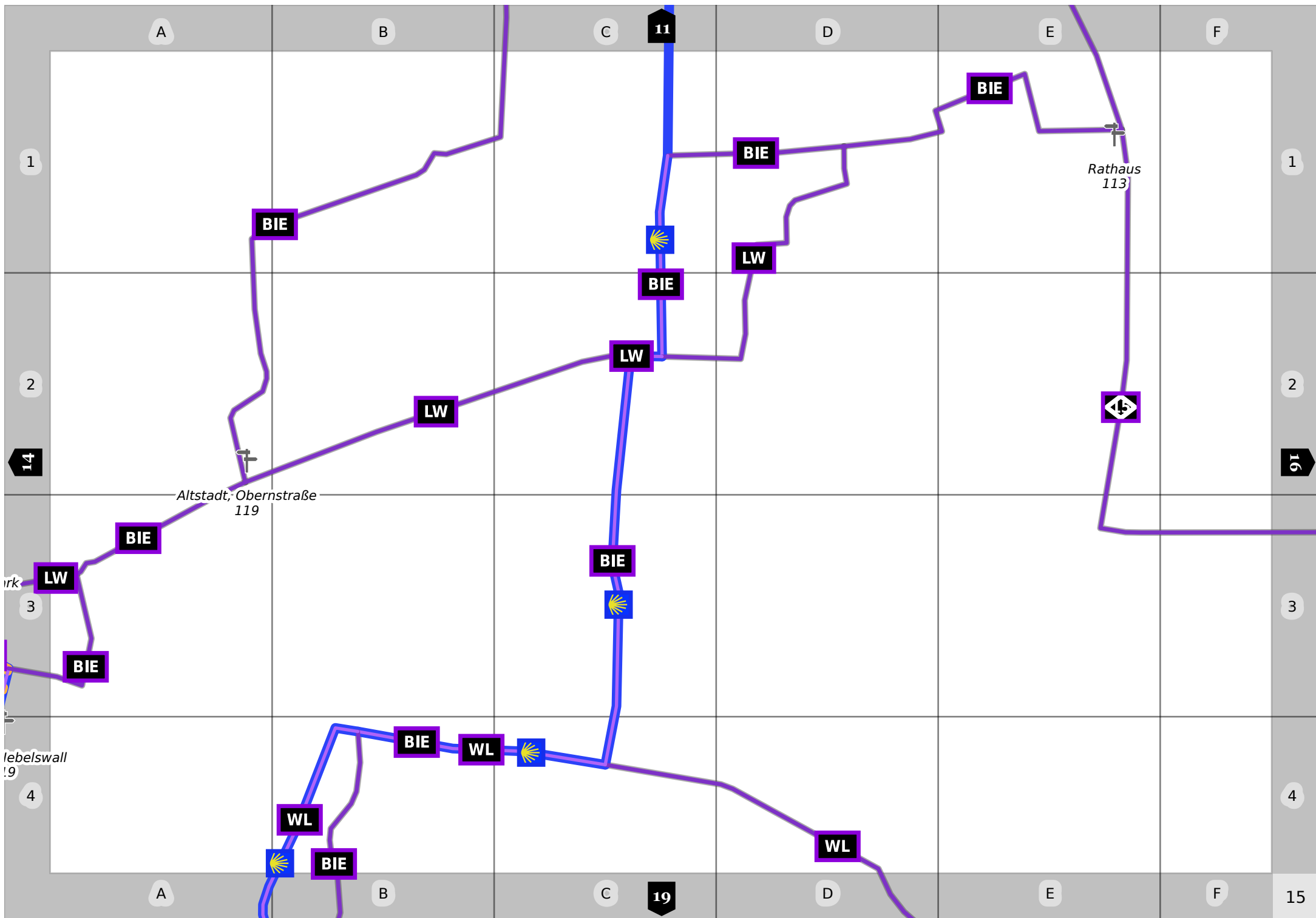
F

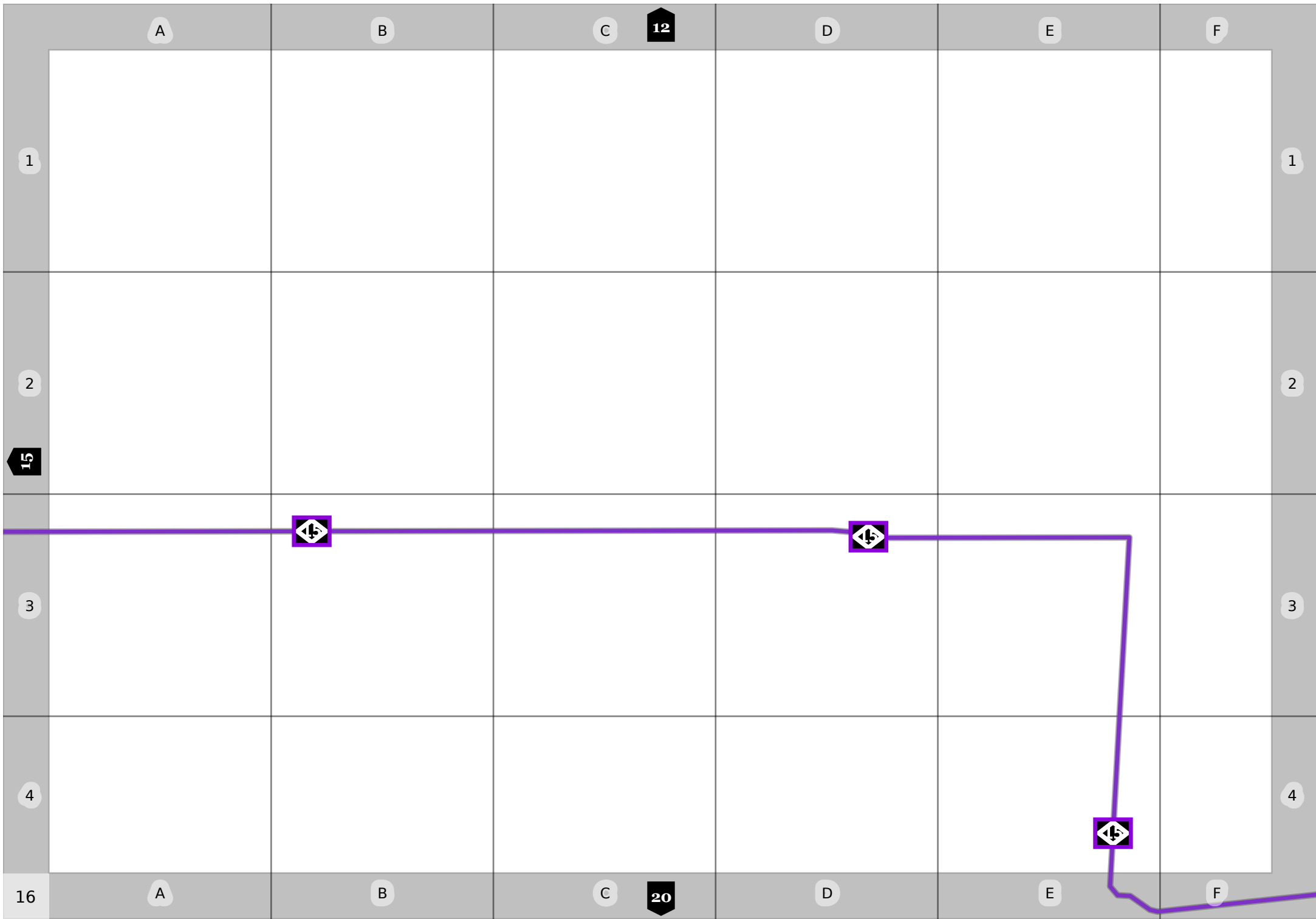


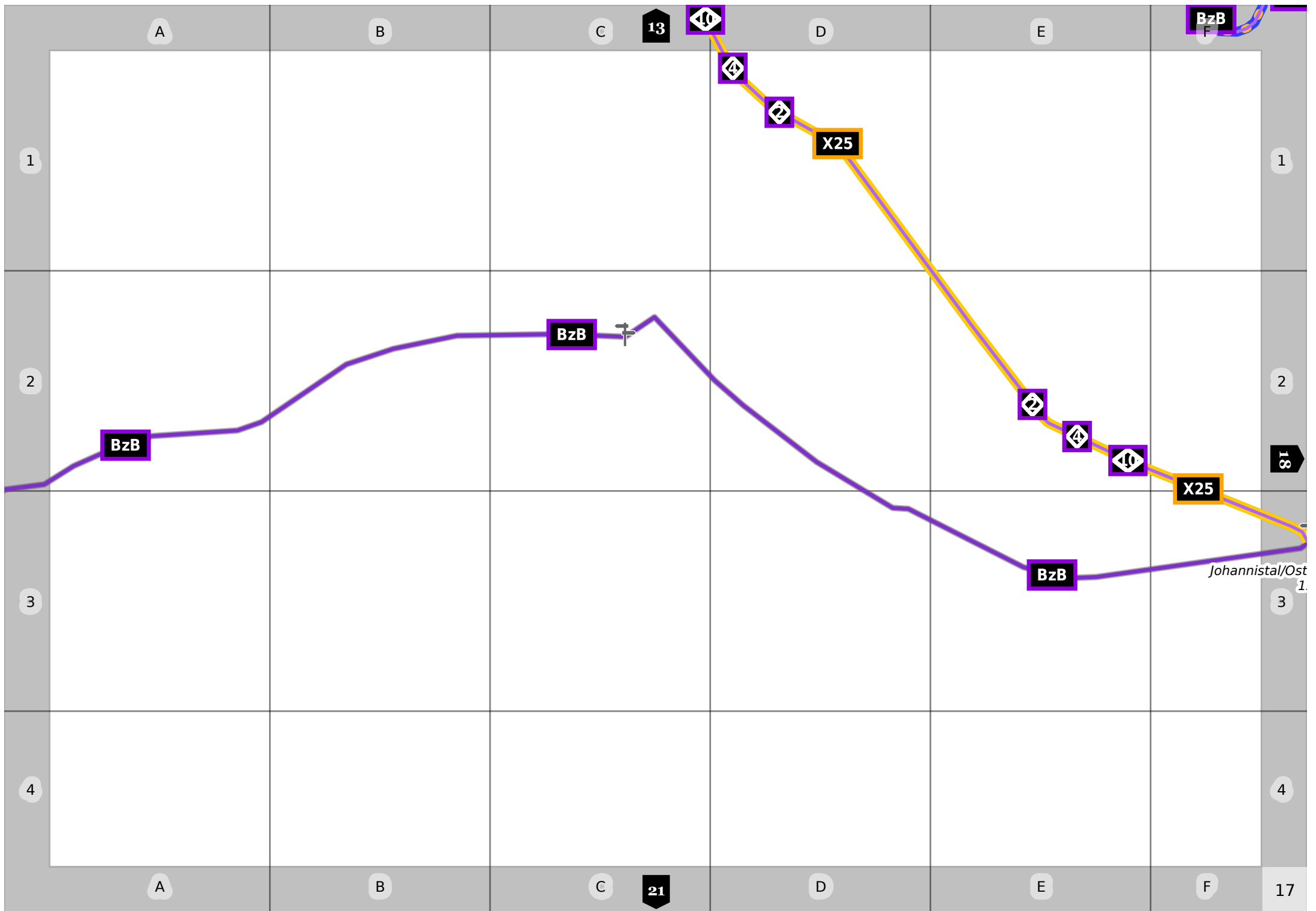


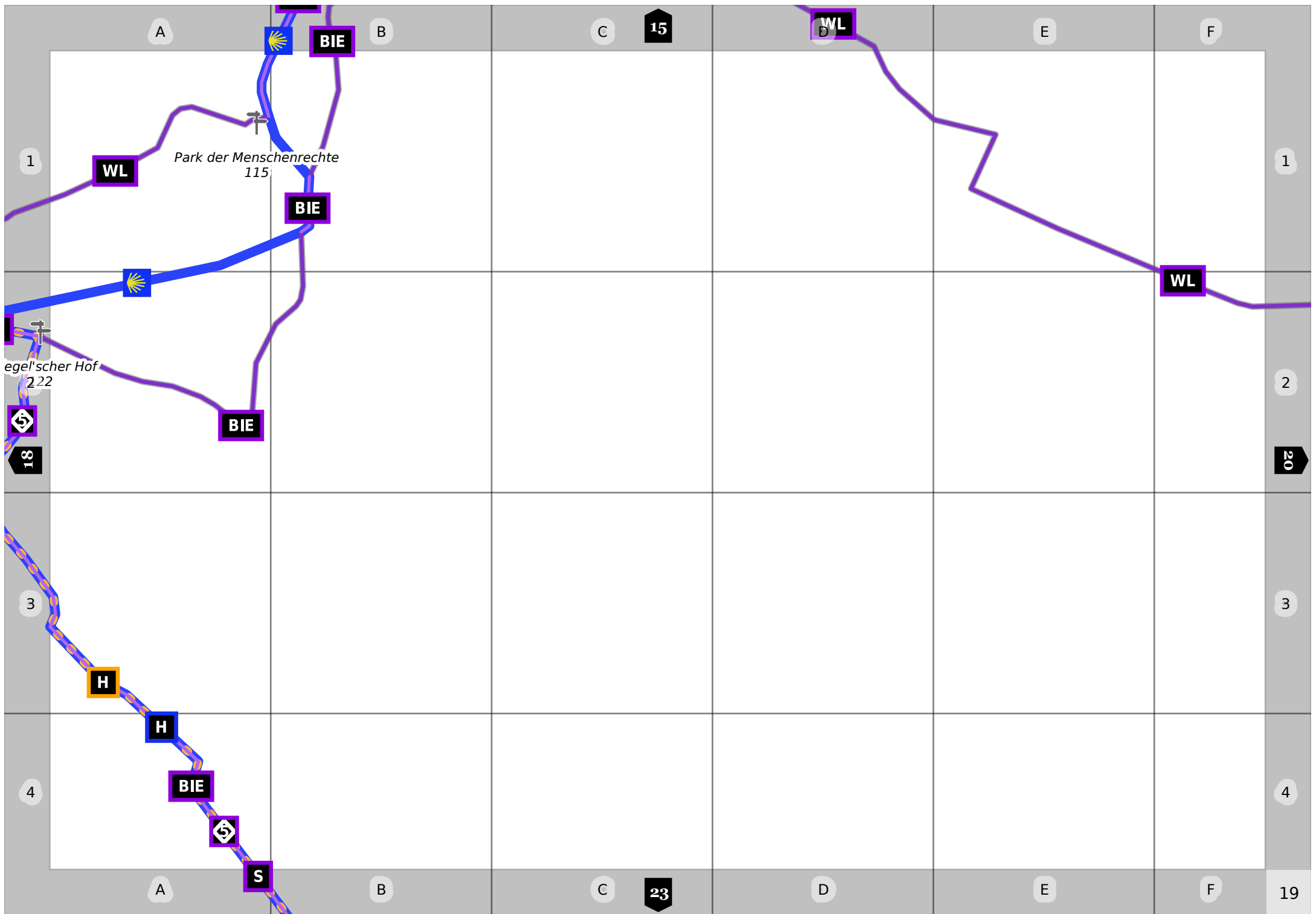












A

B

C

D

E

F

1

1

Park der Menschenrechte
115

WL

BIE



Fegel'scher Hof
222

BIE

WL

18

20

3

3

H

H

BIE



S

4

4

A

B

C

D

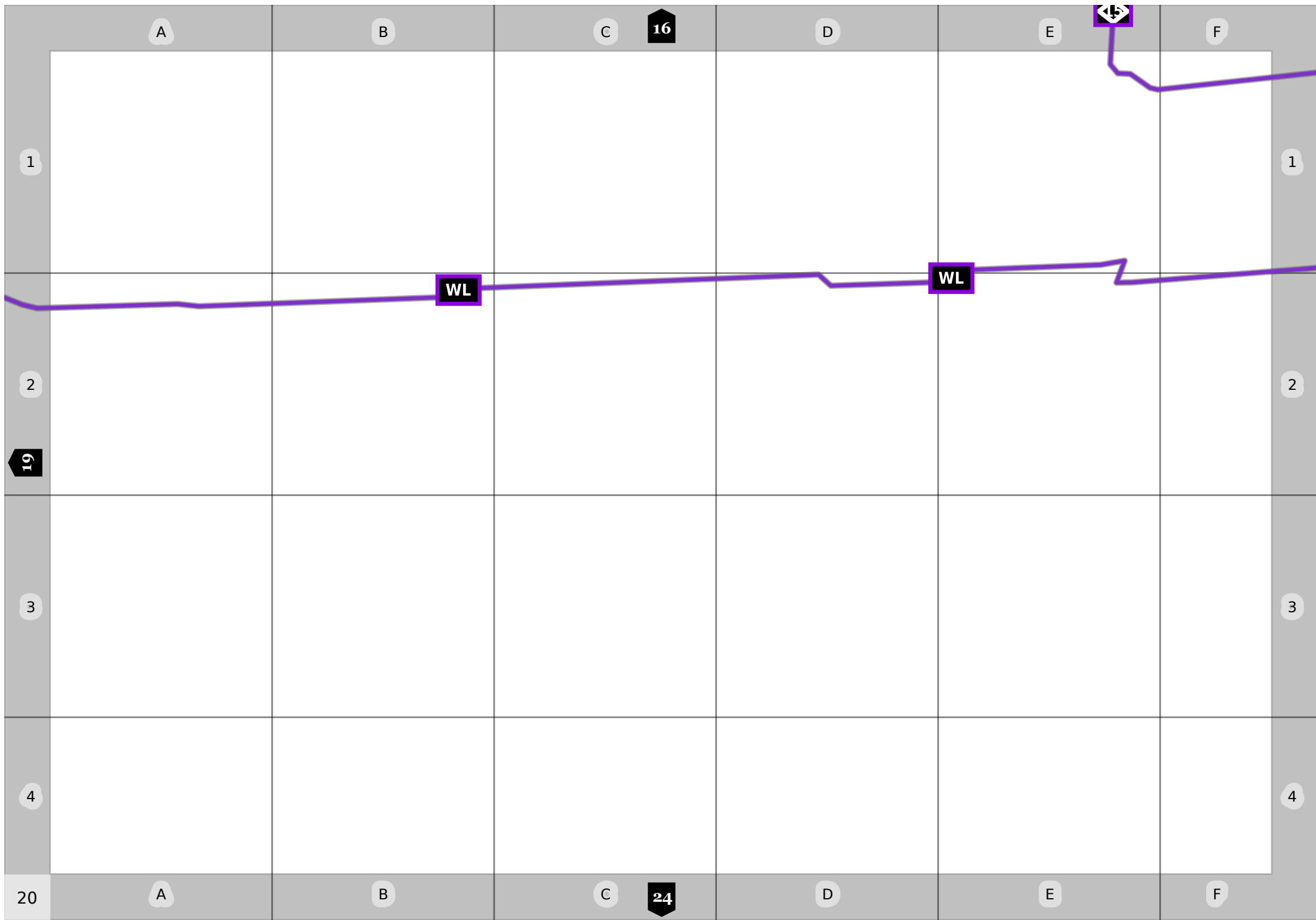
E

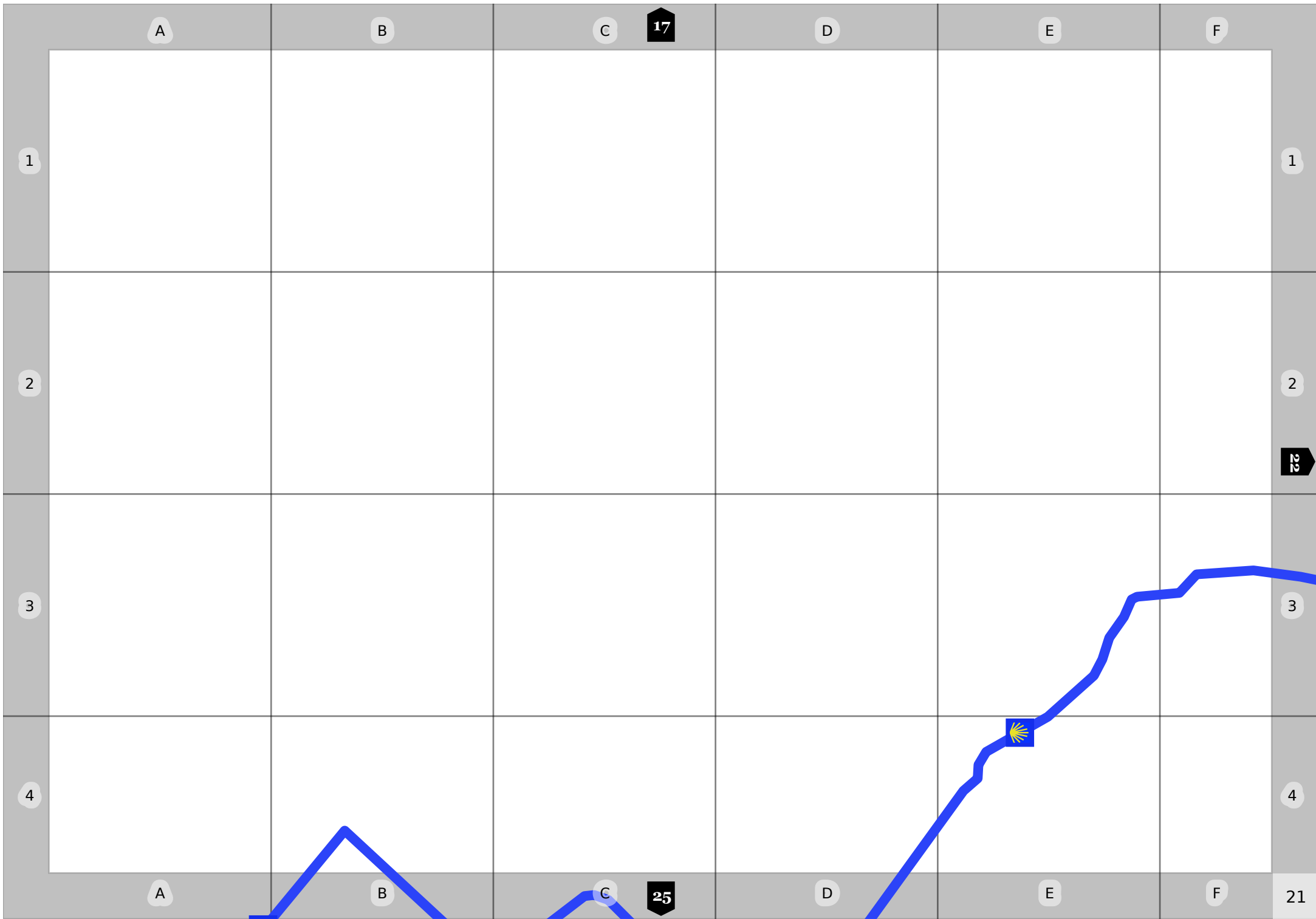
F

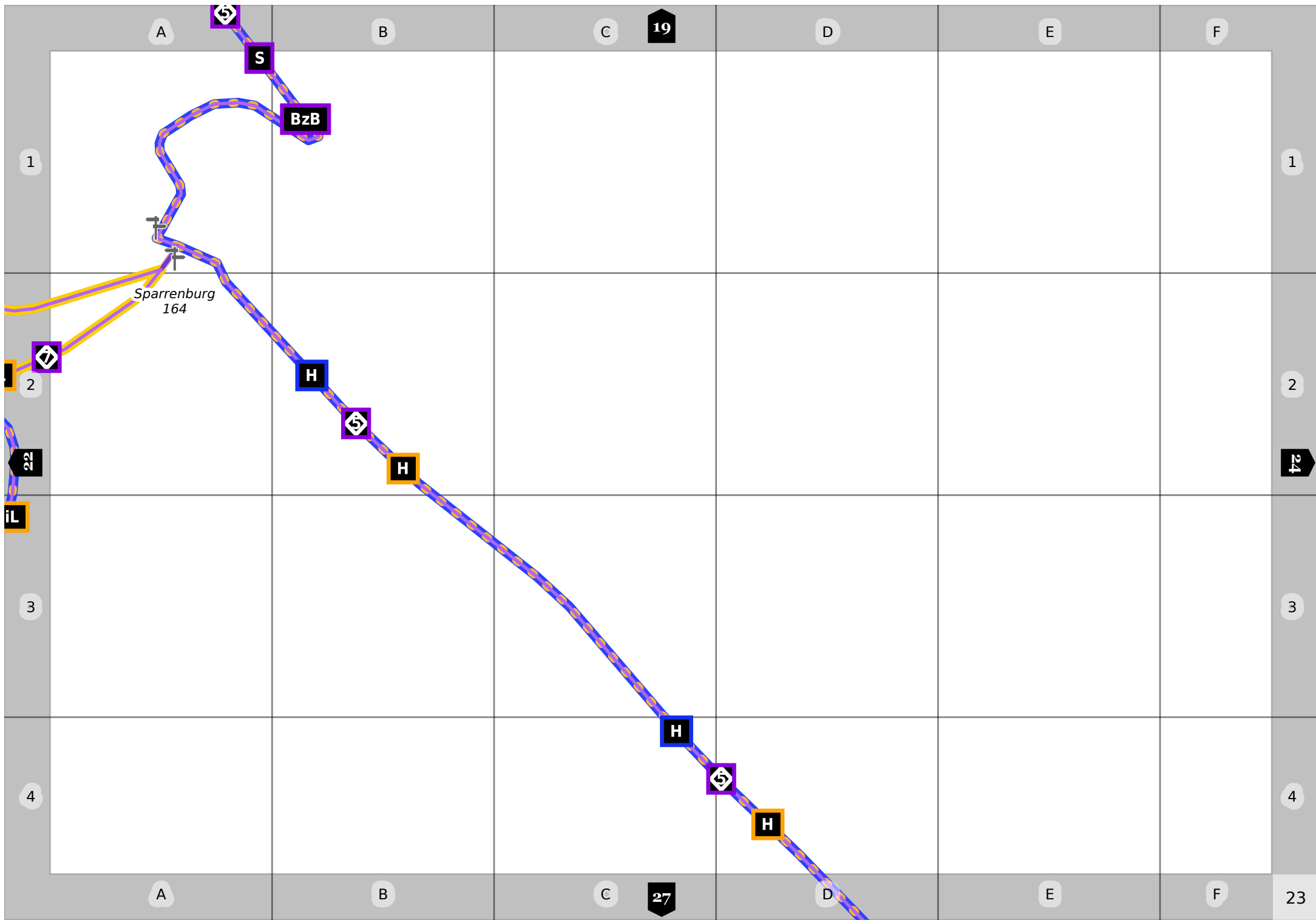
15

23

19







A

B

C

20

D

E

F

1

1

2

2

23

3

3

4

4

24

A

B

C

28

D

E

F

A

B

C

D

E

F

22

1

1

PiL



2

2

25

27

3

3

4

4

26

A

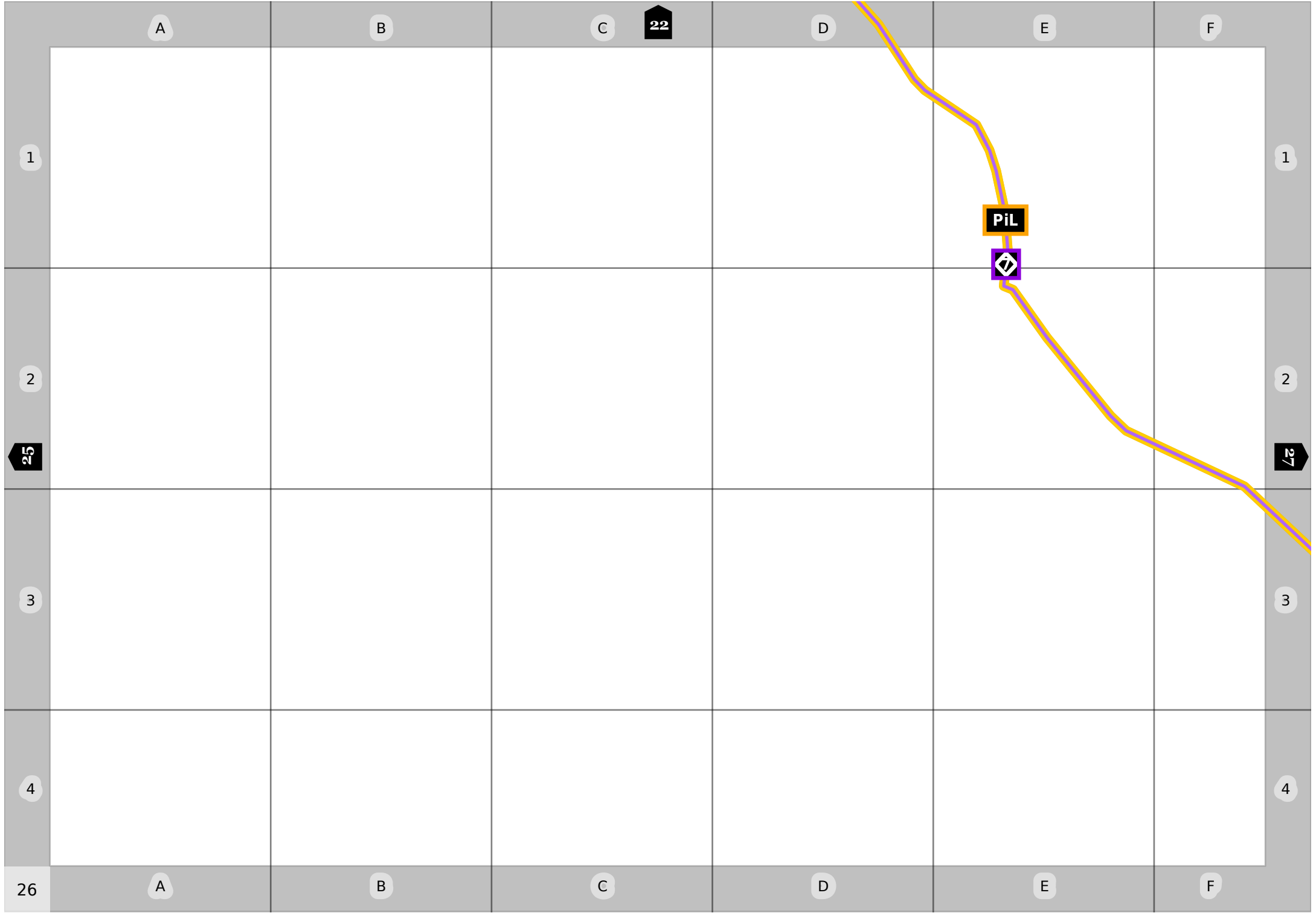
B

C

D

E

F





A

B

C

24

D

E

F

1

1

2

2

27

3

3

H

5

H

4

4

28

A

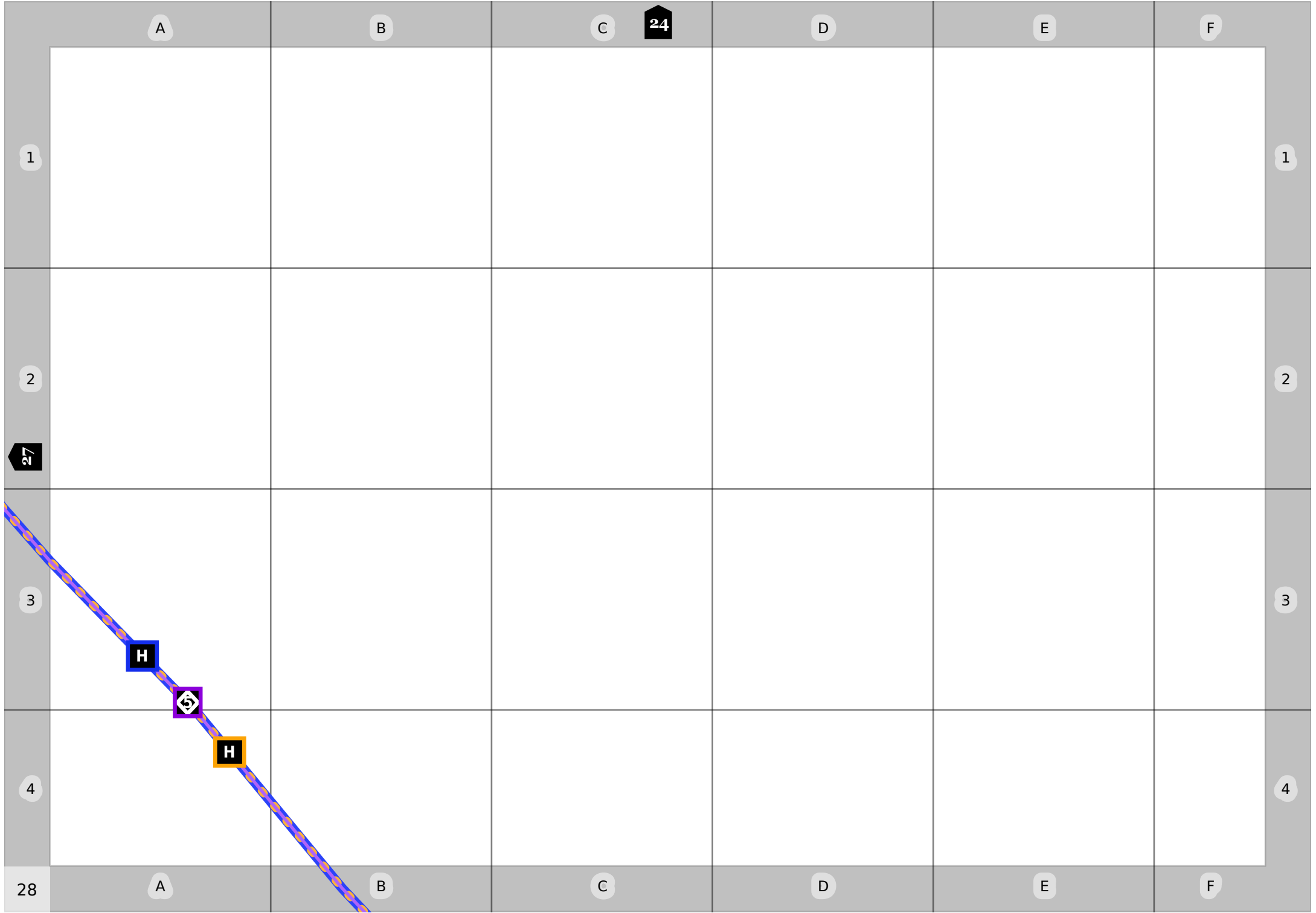
B

C

D

E

F



	8, A1		5, A1	16, A3-C3
Hermann-Kleinewächter-Straße	11, E1-E2	Langenhagen	21, A3-C2	Notpfortenstraße
Hermannstraße	16, D3-E4	Lemgoer Straße	24, D3-F4	11, B3-B4
	19, E1-F1	Lena-Lappe-Straße	8, C1	O
Hindemithstraße	20, A1-E1	Lessingstraße	23, C2-F4	Obernstraße
Hochstraße	28, A1-B1		27, F1	14, E3-F3
	14, A3-C3	Lina-Oetker-Straße	28, A1-B2	15, A3-C2
Hoffnungstaler Weg	17, F1		5, C4-D2	Oberntorwall
Humboldtstraße	18, A1-C1	Lippische Straße	9, C1	10, F4
	26, B1-B2		24, D4-E4	11, A4-D3
	5, D4-F2	Loebellstraße	28, E1-F1	14, E3-F1
	9, C1-D1		19, C4-D4	Oelmühlenstraße
J		Lortzingstraße	23, C1	Ostwestfalendamm
Jahnplatz	11, D3-E2	Ludwig-Lepper-Straße	23, D3-E2	3, B2-B4
Johannistal	13, A2-B4	Luisenstraße	28, E2-F1	6, F4
	17, B1-F3		19, E4-F4	7, A4-B1
Jöllenbecker Straße	18, A3-C2	Lutterstraße	20, A4	10, E4-F1
	3, A2-B4		24, A1-D3	11, A1
Joseph-Massolle-Straße	7, B1-C2	M	21, F1-F3	14, C4-E1
Jüngststraße	3, C3-D2	Markgrafenstraße	8, D2-D4	17, E4-F3
	19, F4		12, D1	18, A3-C1
	20, A3-A4	Märkische Straße	4, B3-C3	21, B4-E1
K		Marktstraße	15, E4-F4	25, A2-B1
Kantensiek	22, B3-F3	Martiniweg	16, A4-C4	Ostwestfalen-Platz
Kantstraße	23, A3-A4	Mauerstraße	22, A4	3, C3
Karl-Eilers-Straße	5, B3-E3	Maybachstraße	26, A1-B2	P
Karl-Schmitzger-Weg	7, A4-C4	Meindersstraße	11, A4-C3	Papenmarkt
Karlstraße	26, B2	Melanchthonstraße	15, A1	19, A1-B2
	20, B3-B4	Mercatorstraße	4, E2-E3	Paulusstraße
Kavalleriestraße	24, A1-B1	Mindener Straße	2, B2-C3	7, F2
	8, B2-B4	Mittelstraße	1, C4-D2	8, A2-F2
Kesselbrink	12, A2-C1	Moltkestraße	11, B1-B2	15, C2-C3
Kesselstraße	19, A3-C3	Mühlendamm	7, A4-B1	15, B1-B2
Kindermannstraße	19, B1	Münzstraße	20, A4-B2	8, E2-E4
Kiskerstraße	10, A4-C2	Nahariyastraße	23, E2-F1	Promenade
Klasingstraße	15, A2-A3	Nazarethweg	24, A1	23, A2-D4
Klosterplatz	15, A1-A2	Nebelswall	14, C2-D1	27, D1-F2
Klosterstraße	14, F1	Neumarkt	18, C3-C4	Q
	15, A1	Neustädter Straße	12, B4	Quellenhofweg
Klusstraße	28, B1-B2	Niedernstraße	16, B1-B2	25, E2
Königsweg	22, C3-C4	Niederwall	11, C4-D3	R
	26, C1-C2		15, C1-C2	Rathausstraße
Körnerstraße	11, E3-F3	Nahariyastraße	15, D4-E1	15, D2-E2
	12, A3-A4	Nazarethweg	19, D4-E1	Ravensberger Straße
Kreuzstraße	18, D2-F2	Nebelswall	19, D4-E1	19, E1-F2
	19, A2-C3	Neumarkt	15, E3-F3	20, A2-F1
Kriemhildstraße	1, E4-F3	Neustädter Straße	3, E3-F3	24, A3-A4
	5, E1	Niedernstraße	4, A3	27, F1
Kronenstraße	12, D3-D4	Niederwall	4, A3	28, A1
	16, D1-D2		26, C2-D2	26, E2-F2
L		Nikolaus-Dürkopp-Straße	18, F1-F2	Renteistraße
Laerstraße	10, D1-E2		8, A3-B3	11, D3-D4
Lampingstraße	1, A4-B3		15, B2-B4	15, D1-D3
			19, B1-D2	23, B1-C2
			11, C4-D3	11, B4-D3
			15, C1-C2	15, A1-B1
			11, D3-E4	19, D2-F3
			15, D4-E1	20, A3-C4
			19, D4-E1	24, C1-E1
			15, E3-F3	Rolandstraße
				1, E2-F3
				2, A3-B4
				6, C1-D2
				9, A1-E3

S		Viktoriastraße	15, E1-F1	Kita Lichtblick	22, C2
Sareptaweg	22, C3-C4	Virchowstraße	16, A1-F1	Kita Nestfalken	20, D4-E3
Saronweg	26, C1-D2	Von-der-Recke-Straße	25, A1	Kita Sonnenstrahl	9, E1-E2
Schloßhofstraße	26, B2-C1	W			Kita Stadtmitte
Schmale Gasse	2, D2-E3	Waldemarstraße	14, D1-E3	Kita St. Franziskus	16, F2
Schubertstraße	19, C1-C3	Waldhof	4, C3	Klosterschule Bielefeld	10, C1
Schumannstraße	23, D4-E4	Walther-Rathenau-Straße	15, A3-B4	Kribbel-Krabbel-Käferchen	15, B1-B2
Schülerstraße	27, D1-F1	Webereistraße	14, F3	Kunstbibliothek	20, D2
Schüßlerstraße	28, C2-D2	Welle	15, A3-B4	Landeskirchliches Archiv	15, D1
Siechenmarschstraße	21, A4-B4	Werner-Bock-Straße	4, F4	Luisenschule	8, A2-C1
Siegenmarschstraße	6, B3-F1	Wertherstraße	8, F1	Martinschule	26, A1-A2
Siegfriedplatz	7, A1	Weststraße	16, C2-F2	Max-Planck-Gymnasium	1, B3-D3
Siegfriedstraße	2, B4-C4	Wilhelmstraße	15, A3-D3	Pflegeschulen	26, C1
Siekerstraße	6, B1	Willy-Brandt-Platz	8, D4-F4	Ratsgymnasium zu Bielefeld	14, F4
Siekerwall	19, B2-C3	Wittekindstraße	12, C1-D1	Spielhaus	7, A1
Sparrenstraße	15, D4	Zimmerstraße	5, A3-B4	Stadtbibliothek	8, A2
Spiegelstraße	19, C3-D1	Z			Stapenhörstchen
Spitzenstraße	23, C2-D1	BAJ	9, B1-F4	Stapenhorstschule	6, C3-D3
Spiegelstraße	19, C3-C4	Bambini Kindertagespflege	10, A4	Studieninstitut für kommunale Verwaltung Westfalen - Lippe	20, D4-E4
Stapenhorststraße	23, B1-C1	Bildungszentrum Franziskus Hospital	14, A1-C3		24, D1
Steinstraße	1, A3-D4	Bosseschule	2, C4-F3	Places of worship	
Stendaler Straße	5, D1-F2	Brittas Zwergenreich	3, A2-A3	Adventgemeinde Bielefeld	8, F2
Stresemannstraße	6, A2-C4	Diesterwegschule	5, E4-F3	Altstädter Nicolaikirche	15, C1-D1
Teichstraße	10, C1-F4	DRK-Kita "Weltweit"	6, A3-C1	Buddhistisches Zentrum Bielefeld	24, D1
Teutoburger Straße	11, A4	Evangelischer Kindergarten Neustadt	9, D2-E1	Erste Kirche Christi Wissenschaftler	10, B1
Thielenstraße	15, D3-E3	Fachhochschule des Mittelstandes FHM	11, E2-F2	Evangelische Freikirche Ecclesia	20, A2
Turnerstraße	4, A3-B3	Gertrud-Bäumer-Schule	12, A1-A2	Freie Brüdergemeinde	16, B1
Uhlandstraße	13, A4-B4	Gymnasium am Waldhof	7, F2	Hauskapelle Franziskus-Hospital	10, C2
Upmannstraße	17, A1-B1	Haus Burgblick	2, A4-B2	Hoffnungskirche	20, D1
Van-Randenborgh-Weg	14, A1-C3	Hochschule Bielefeld	5, E1-F1	Islamisches Zentrum Bielefeld	8, C4
	8, B4-C3	Kidstown - Betriebskindertagesstätte Klinikum Bielefeld	6, A1	Kasr-i Şirin	28, D2
	12, B1	Kinderhaus Lydia	1, E3-E4	Katholisch-Apostolische Gemeinde	11, B1
		Kinderladen Wittekindstraße	6, D2	Masjid-Tauhid-Moschee	4, D3
		Kinderladen Wittekindstraße e. V.	20, D4-E4	Neuapostolische Kirche Mitte	6, D4
		Kindermühle	24, D1-E1	Neustädter Marienkirche	19, B2
		Kita Hoppetosse	24, D1-E1	Pauluskirche	8, C2-D2
			4, B2-C3	Pfarrkirche St.Jodokus	15, A2
			24, B2-B3	Süsterkirche	11, C3
			19, E2	Waldkirche	26, E1
			1, B2	Zionskirche	22, D4-E4
			15, A4		26, D1-E1
			27, B1	Public buildings	
			1, A4	Altes Rathaus	15, F1
			5, A1	Bundespolizei	16, A1
			20, F2-F3	Bürgerberatung	3, D3
			2, E2	Deutsche Post	11, F4
			2, B3	DHL	7, F3
			15, E1-F1	DHL	11, C1
			2, B2-B3	Neues Rathaus	11, E4-F4
			5, B4-C4		12, A4
			12, E2	Polizeiwache Ost	16, A1
					11, E4
					12, C2-D2

Polizeiwache Süd 26, C2
Technisches Rathaus 12, B4-C4
16, B1-C1

Village

Mitte 15, C1