


Test Scale-Bar- Overlay (multi)



Created using MapOSMatic/OCitySMap on December 29, 2023.

Map style(s):

Empty basemap for overlay testing; Scale bar

Data source(s):

Map data © 2023 OpenStreetMap contributors (see <https://osm.org/copyright>)



Table of Contents

Overview	iii
Map	1
Index	29

Map Settings

Bounding box	52°01'48"N, 8°30'43"E 52°00'35"N, 8°32'35"E (ca. 2 x 2 km ²)
Layout	Multi Page
Stylesheet	Empty
Overlays	Scale-Bar-Overlay
Imports	
Indexer	Street
Paper format	297 × 210 mm ²
Map locale	en_US.UTF-8
OSM data from	2023-12-29 21:05:44
Render date	2023-12-29 22:07:21

1	2	3	4
5	6	7	8
9	10	11	12
13	14	15	16
17	18	19	20
21	22	23	24
25	26	27	28

A

B

C

D

E

F

1

1

2

2

3

3

4

4



5

100m

1:2085

B

C

D

E

F

1

A

B

C

D

E

F

1

1

2

2



3

3

4

4

2

100m

1:2085

B

C

6

D

E

F

A

B

C

D

E

F

1

1

2

2

3

4

3

3

4

4

100m

1:2085

B

C

7

D

E

F

3

A

B

C

D

E

F

1

1

2

2



3

3

4

4

4

100m

1:2085

B

C

8

D

E

F

A

B

C

1

D

E

F

1

1

2

2

9

3

3

4

4

100m

1:2085

B

C

9

D

E

F

5

A

B

C

2

D

E

F

1

1

2

2

5

7

3

3

4

4

6

B

C

10

D

E

F

100m

1:2085

A

B

C

3

D

E

F

1

1

2

2

6

8

3

3

4

4

100m

1:2085

B

C

11

D

E

F

7

A

B

C

4

D

E

F

1

1

2

2

7

3

3

4

4

8

B

C

12


D

E

F

100m

1:2085



A

B

C

5

D

E

F

1

1

2

2

10

3

3

4

4

100m

1:2086

B

C

13

D

E

F

9

A

B

C

6

D

E

F

1

1

2

2

3

3

4

4

10

B

C

14

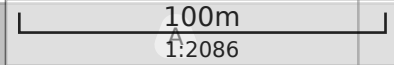
D

E

F

100m

1:2086



A

B

C

7

D

E

F

1

1

2

2

10

12

3

3

4

4

100m

1:2086

B

C

15

D

E

F

11

A

B

C

8

D

E

F

1

1

2

2

3

3

4

4

12

B

C

16

D

E

F

100m

1:2086



A

B

C

9

D

E

F

1

1

2

2

14

3

3

4

4

100m

1:2086

B

C

17

D

E

F

13

A

B

C

10

D

E

F

1

1

2

2

13

15

3

3

4

4

14

B

C

18

D

E

F

100m

1:2086

A

B

C

11

D

E

F

1

1

2

2

14

16

3

3

4

4

100m

1:2086

B

C

19

D

E

F

15

A

B

C

12

D

E

F

1

1

2

2

15

3

3

4

4

16

B

C

20

D

E

F

100m

1:2086

A

B

C

13

D

E

F

1

1

2

2

18

3

3

4

4

100m

1:2086

B

C

21

D

E

F

17

A

B

C

14

D

E

F

1

1

2

2

17

19

3

3

4

4

18

B

C

22

D

E

F

100m

1:2086

A

B

C

15

D

E

F

1

1

2

2

18

20

3

3

4

4

100m

1:2086

B

C

23

D

E

F

19

A

B

C

16

D

E

F

1

1

2

2

19

3

3

4

4

20

100m

1:2086

B

C

24

D

E

F

A

B

C

17

D

E

F

1

1

2

2

22

3

3

4

4

100m

1:2086

B

C

25

D

E

F

21

A

B

C

18

D

E

F

1

1

2

2

21

23

3

3

4

4

22

B

C

26

D

E

F

100m
1:2086

A

B

C

19

D

E

F

1

1

2

2

22

24

3

3

4

4

100m

1:2086

B

C

27

D

E

F

23

A

B

C

20

D

E

F

1

1

2

2

23

3

3

4

4

24

B

C

28

D

E

F

100m

1:2086

A

B

C

21

D

E

F

1

1

2

2

26

3

3

4

4

100m

1:2086

B

C

D

E

F

25

A

B

C

22

D

E

F

1

1

2

2

25

27

3

3

4

4

26

B

C

D

E

F

100m

1:2086

A

B

C

23

D

E

F

1

1

2

2

26

28

3

3

4

4

100m

1:2086

B

C

D

E

F

27

A

B

C

24

D

E

F

1

1

2

2

27

3

3

4

4

28

B

C

D

E

F

100m

1:2086

	8, A1		5, A1		16, A3-C3
Hermann-Kleinewächter-Straße	11, E1-E2	Langenhagen	21, A3-C2	Notpfortenstraße	11, B3-B4
Hermannstraße	16, D3-E4	Lemgoer Straße	24, D3-F4	O	
	19, E1-F1	Lena-Lappe-Straße	8, C1	Obernstraße	14, E3-F3
Hindemithstraße	20, A1-E1	Lessingstraße	23, C2-F4		15, A3-C2
Hochstraße	28, A1-B1		27, F1	Oberntorwall	10, F4
	14, A3-C3		28, A1-B2		11, A4-D3
	17, F1	Lina-Oetker-Straße	5, C4-D2		14, E3-F1
Hoffnungstaler Weg	18, A1-C1		9, C1	Oelmühlenstraße	20, C2-F3
Humboldtstraße	26, B1-B2	Lippische Straße	24, D4-E4	Ostwestfalendamm	3, B2-B4
	5, D4-F2		28, E1-F1		6, F4
	9, C1-D1	Loebellstraße	19, C4-D4		7, A4-B1
J			23, C1		10, E4-F1
Jahnplatz	11, D3-E2	Lortzingstraße	23, D3-E2		11, A1
Johannistal	13, A2-B4	Ludwig-Lepper-Straße	28, E2-F1		14, C4-E1
	17, B1-F3	Luisenstraße	19, E4-F4		17, E4-F3
	18, A3-C2		20, A4		18, A3-C1
Jöllenbecker Straße	3, A2-B4	Lutterstraße	24, A1-D3		21, B4-E1
	7, B1-C2		21, F1-F3		25, A2-B1
Joseph-Massolle-Straße	3, C3-D2	M		Ostwestfalen-Platz	3, C3
Jüngststraße	19, F4	Markgrafenstraße	8, D2-D4	P	
	20, A3-A4		12, D1		
K		Märkische Straße	4, B3-C3	Papenmarkt	19, A1-B2
Kantensiek	22, B3-F3	Marktstraße	15, E4-F4	Paulusstraße	7, F2
	23, A3-A4	Martiniweg	16, A4-C4		8, A2-F2
Kantstraße	5, B3-E3		22, A4	Piggenstraße	15, C2-C3
Karl-Eilers-Straße	7, A4-C4	Mauerstraße	26, A1-B2	Postgang	15, B1-B2
Karl-Schmitzger-Weg	26, B2		11, A4-C3	Prinzenstraße	8, E2-E4
Karlstraße	20, B3-B4	Maybachstraße	15, A1	Promenade	23, A2-D4
	24, A1-B1	Meindersstraße	4, E2-E3		27, D1-F2
Kavalleriestraße	8, B2-B4	Melanchthonstraße	2, B2-C3	Q	
	12, A1-B1	Mercatorstraße	1, C4-D2	Quellenhofweg	25, E2
	12, A2-C1	Mindener Straße	11, B1-B2	R	
Kesselstraße	19, A3-C3	Mittelstraße	7, A4-B1		
Kindermannstraße	19, B1		20, A4-B2	Rathausstraße	15, D2-E2
Kiskerstraße	10, A4-C2		23, E2-F1	Ravensberger Straße	19, E1-F2
Klasingstraße	15, A2-A3	Moltkestraße	24, A1		20, A2-F1
Klosterplatz	15, A1-A2	Mühlendamm	14, C2-D1	Regerstraße	24, A3-A4
Klosterstraße	14, F1	Münzstraße	18, C3-C4		27, F1
	15, A1		12, B4		28, A1
Klusstraße	28, B1-B2	N		Remterweg	26, E2-F2
Königsweg	22, C3-C4	Nahariyastraße	3, E3-F3	Renteistraße	11, D3-D4
	26, C1-C2		4, A3		15, D1-D3
Körnerstraße	11, E3-F3	Nazarethweg	26, C2-D2	Richard-Wagner-Straße	23, B1-C2
	12, A3-A4	Nebelswall	18, F1-F2	Ritterstraße	11, B4-D3
Kreuzstraße	18, D2-F2	Neumarkt	8, A3-B3		15, A1-B1
	19, A2-C3	Neustädter Straße	15, B2-B4	Rohrteichstraße	19, D2-F3
Kriemhildstraße	1, E4-F3		19, B1-D2		20, A3-C4
	5, E1		11, C4-D3		24, C1-E1
Kronenstraße	12, D3-D4	Niedernstraße	11, C4-D3	Rolandstraße	1, E2-F3
	16, D1-D2		15, C1-C2		2, A3-B4
L		Niederwall	11, D3-E4		6, C1-D2
Laerstraße	10, D1-E2		15, D4-E1	Roonstraße	9, A1-E3
Lampingstraße	1, A4-B3	Nikolaus-Dürkopp-Straße	19, D4-E1		
			15, E3-F3		

Polizeiwache Süd 26, C2
Technisches Rathaus 12, B4-C4
16, B1-C1

Village

Mitte 15, C1