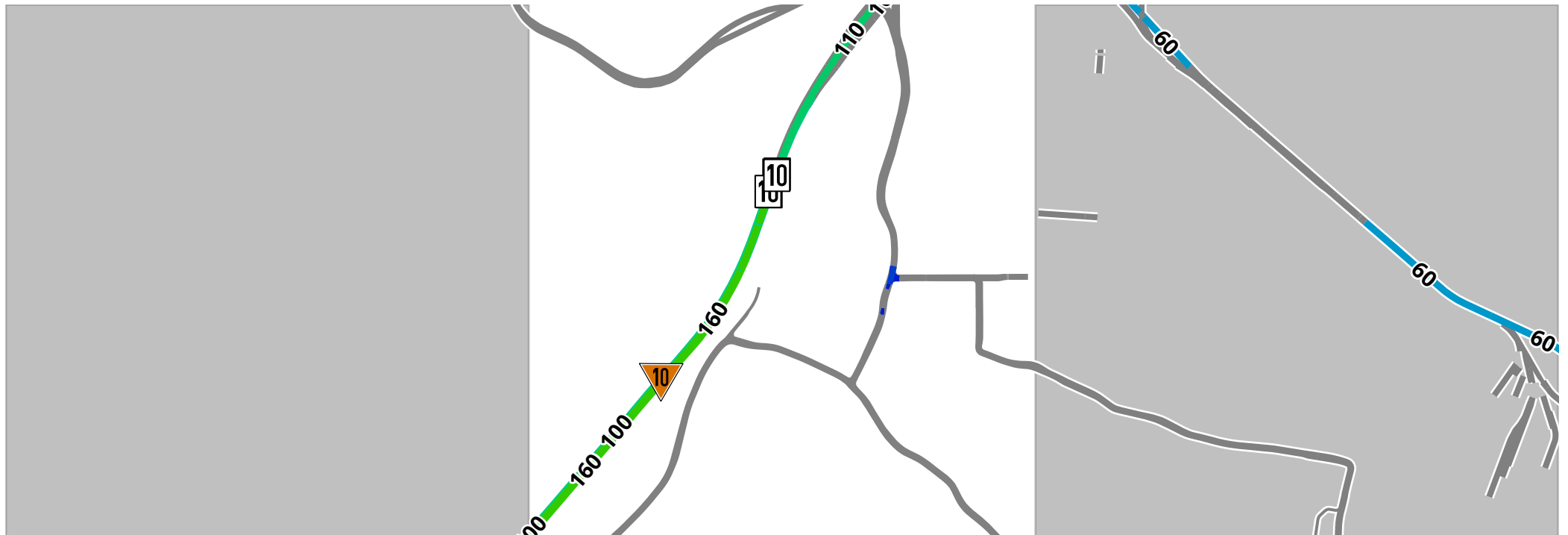


# Test OpenRailwayMaxspeed-Overlay (multi)



Created using MapOSMatic/OCitySMap on December 29, 2023.

**Map style(s):**

Empty basemap for overlay testing; OpenRailwayMap rail maxspeed overlay

**Data source(s):**

Map data © 2023 OpenStreetMap contributors (see <https://osm.org/copyright>)

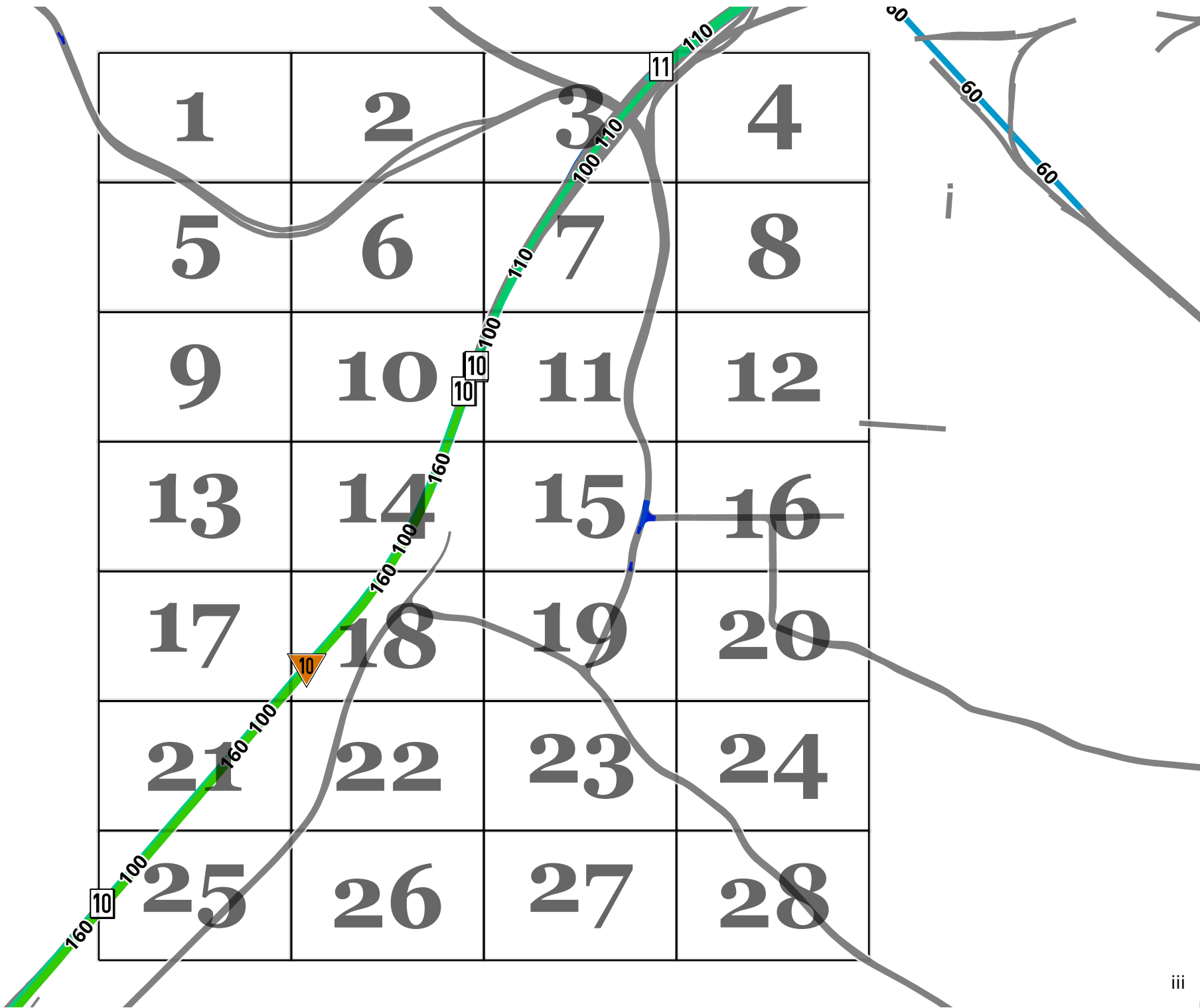


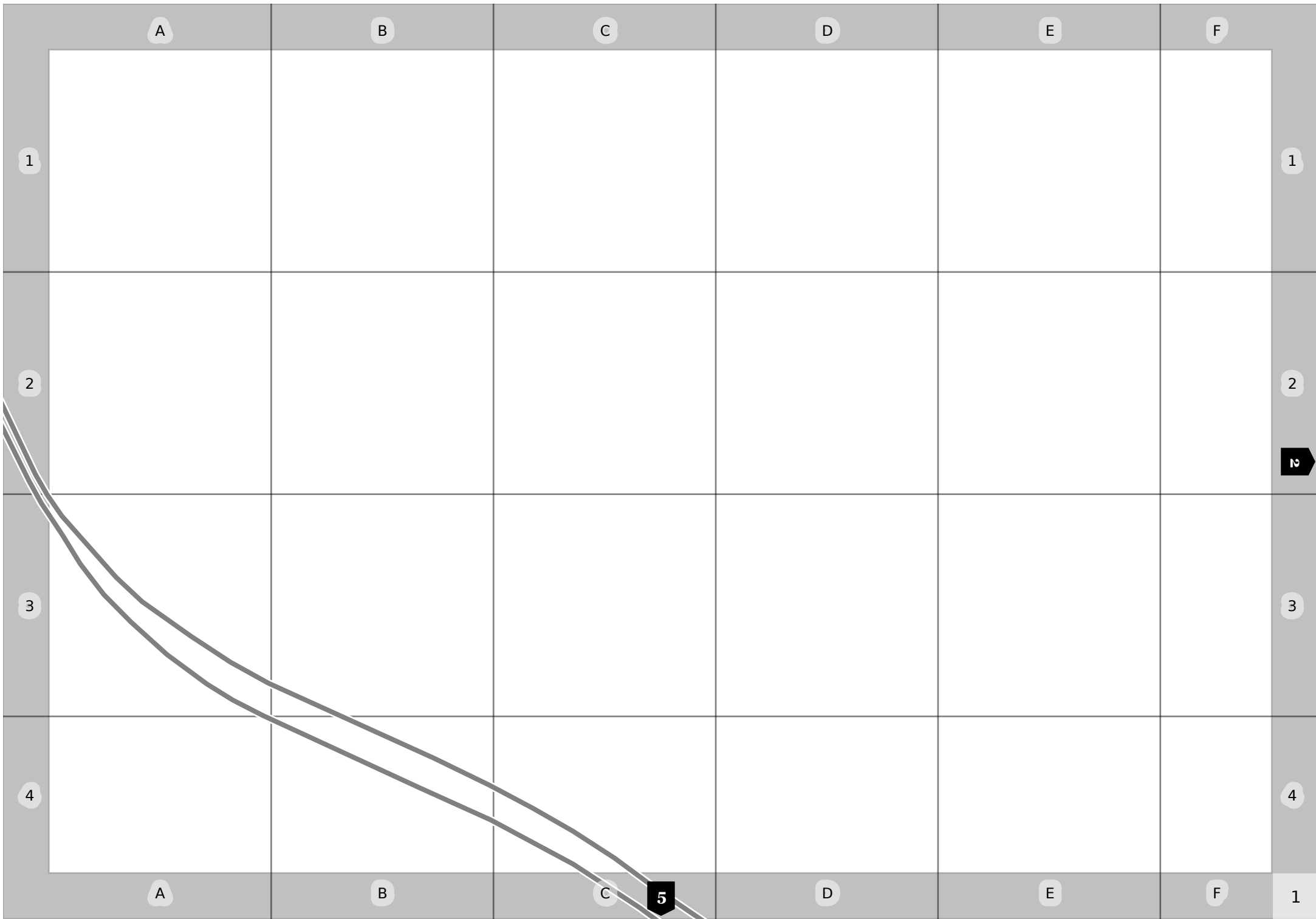
# Table of Contents

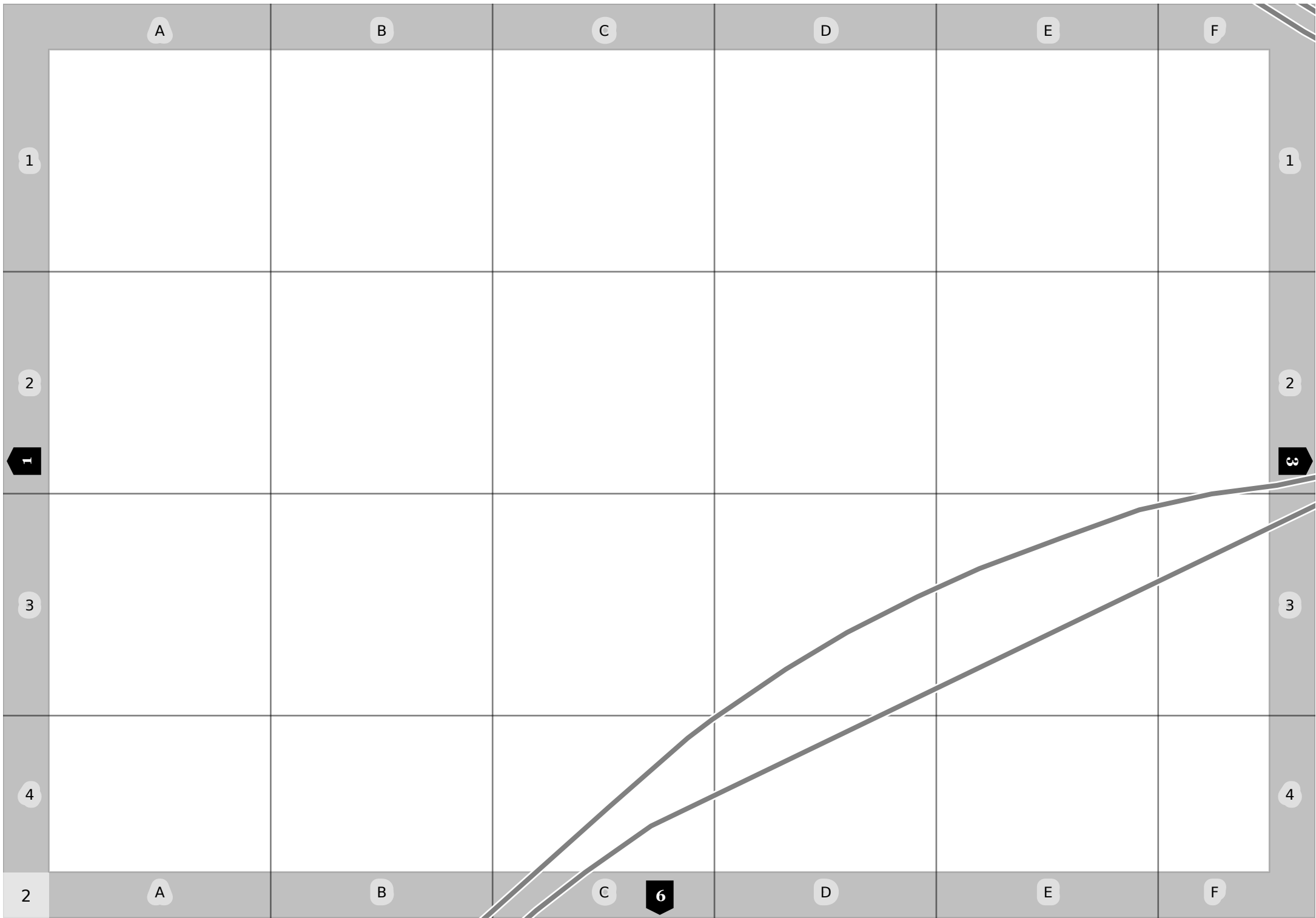
Overview	iii
Map	1
Index	29

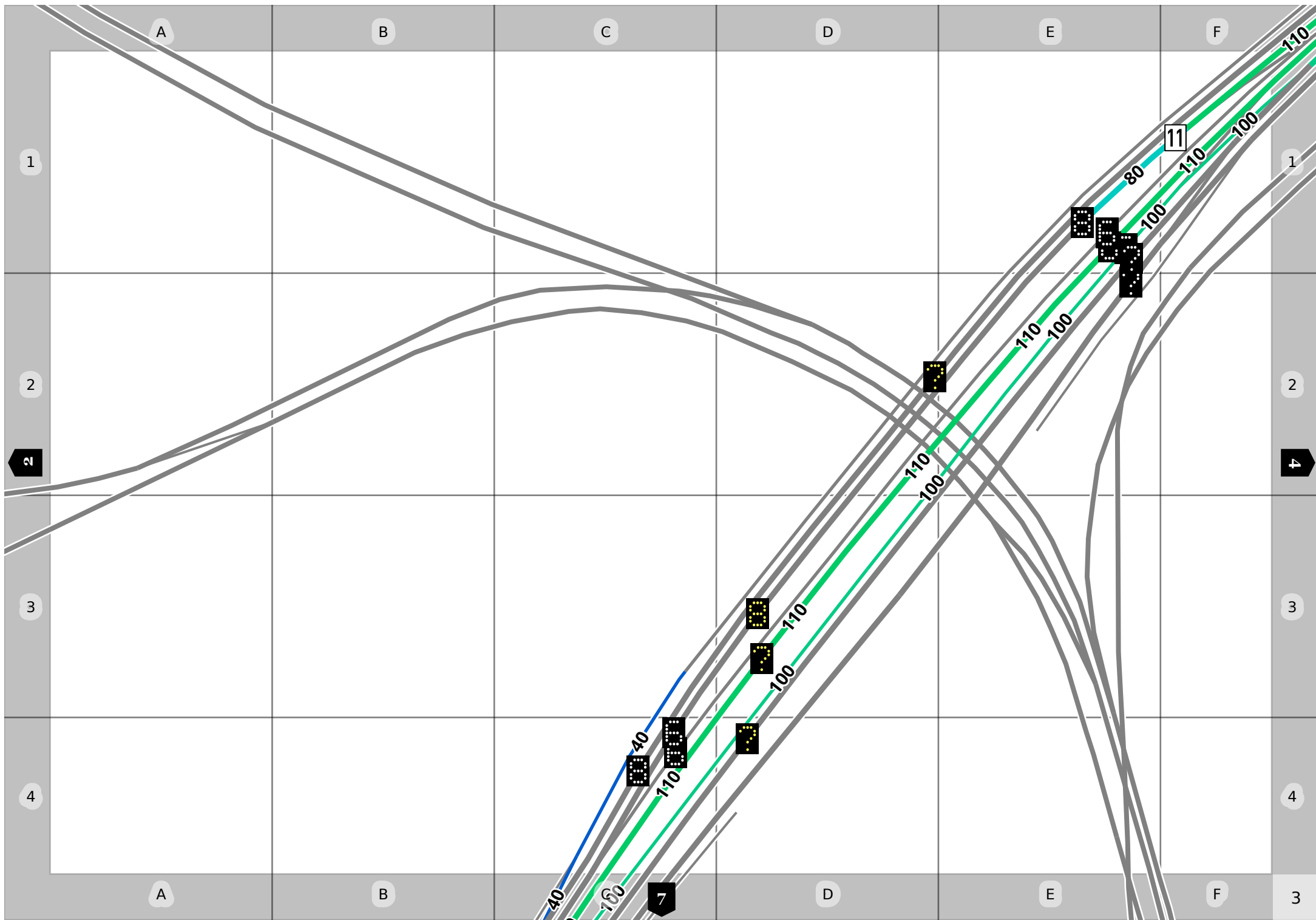
## Map Settings

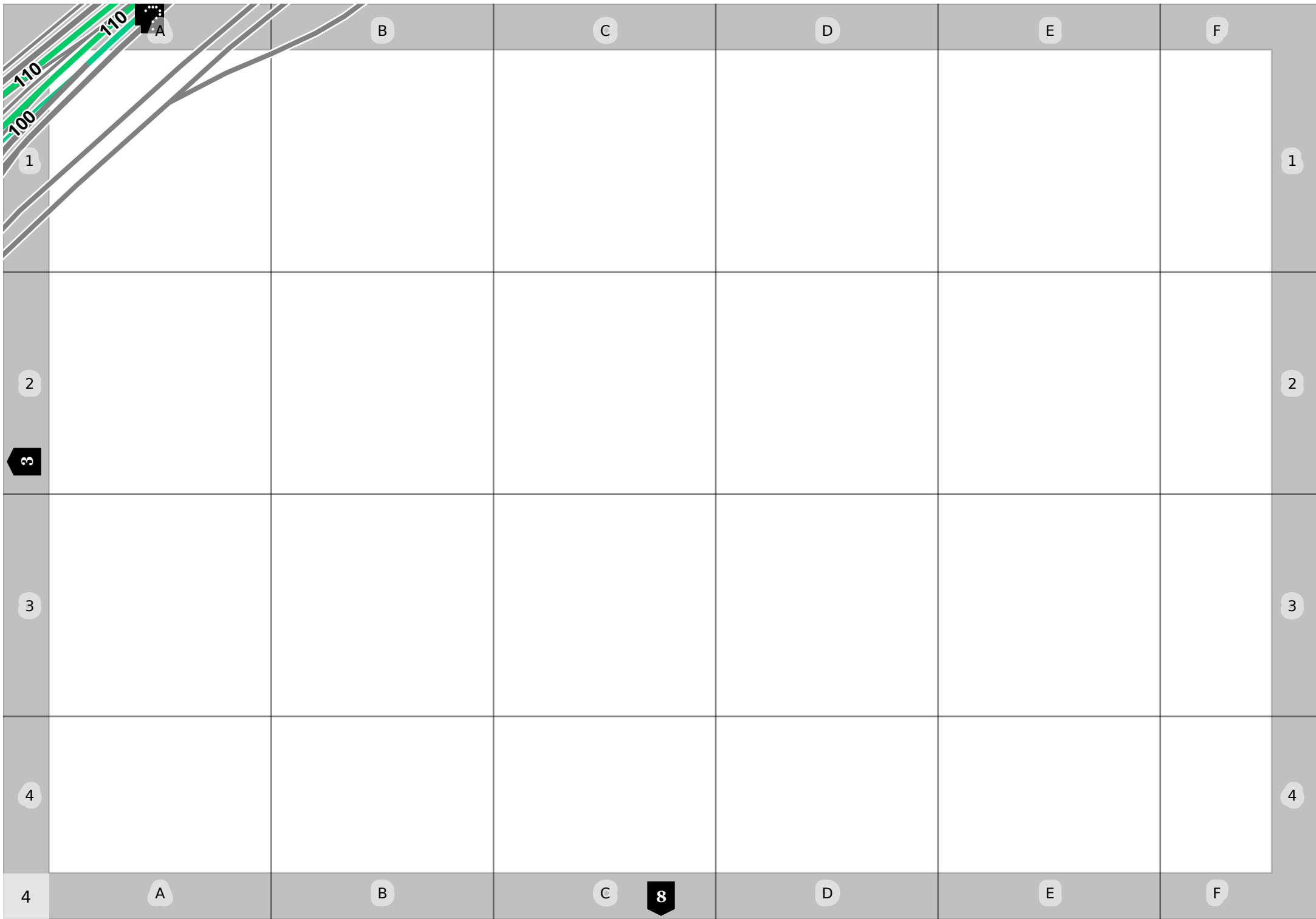
Bounding box	52°01'48"N, 8°30'43"E 52°00'35"N, 8°32'35"E (ca. 2 x 2 km <sup>2</sup> )
Layout	Multi Page
Stylesheet	Empty
Overlays	OpenRailwayMaxspeed-Overlay
Imports	
Indexer	Street
Paper format	297 × 210 mm <sup>2</sup>
Map locale	en_US.UTF-8
OSM data from	2023-12-29 21:05:44
Render date	2023-12-29 22:07:21











A

B

C

D

E

F

1

1

2

2

3

3

4

4

A

B

C

D

E

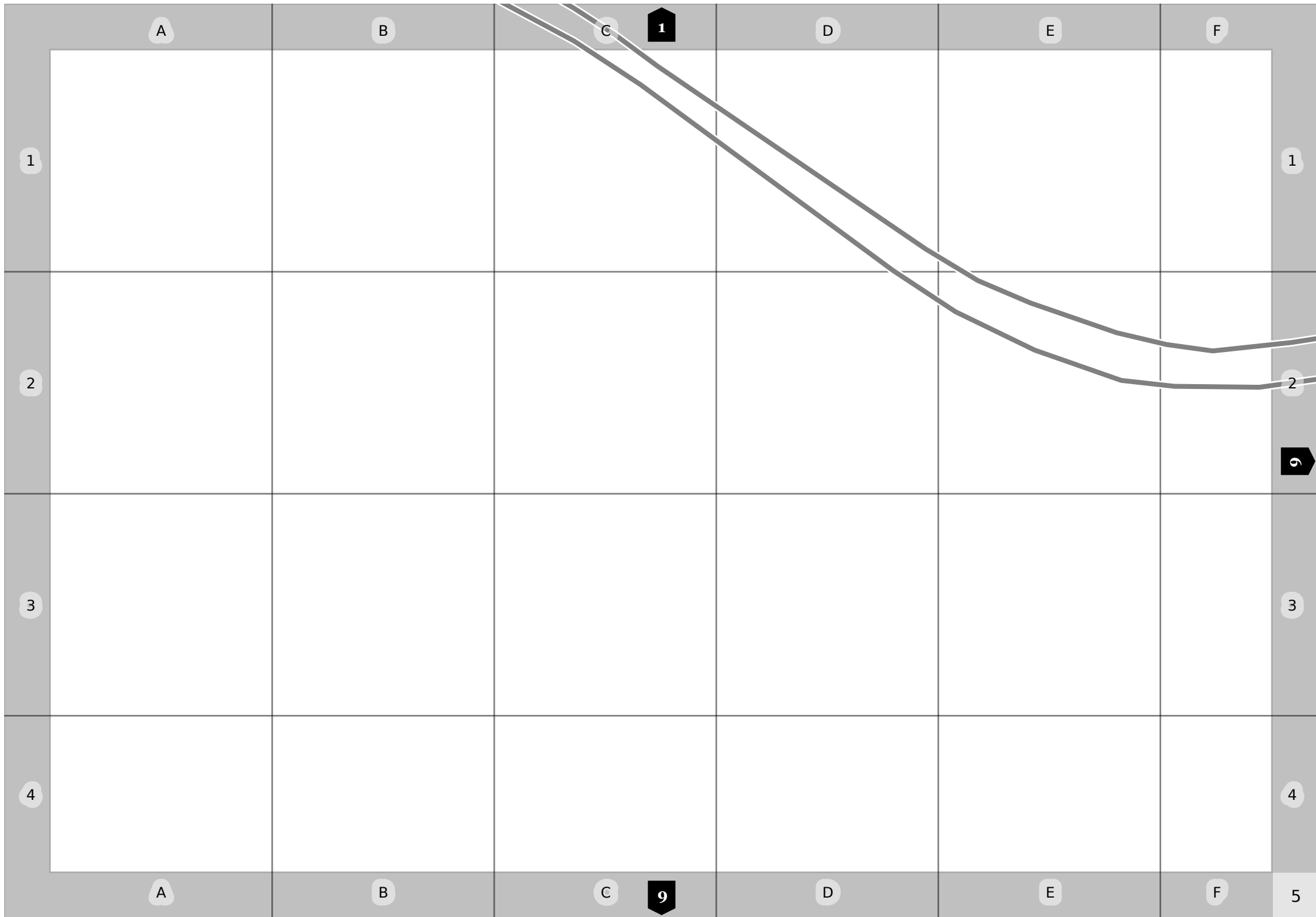
F

1

9

9

5





A

B

C

D

E

F

2

1

1

2

2

3

3

4

4

6

A

B

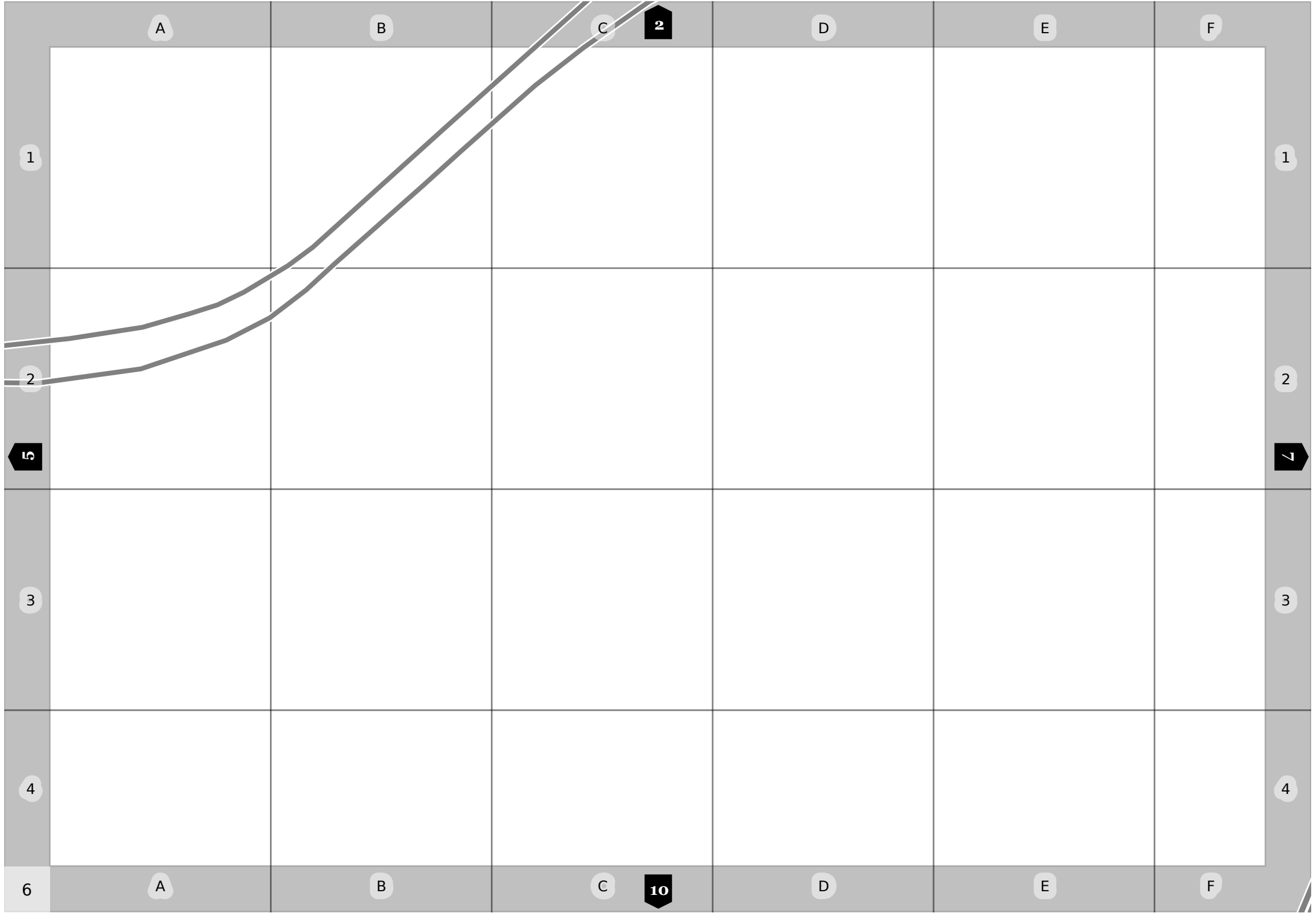
C

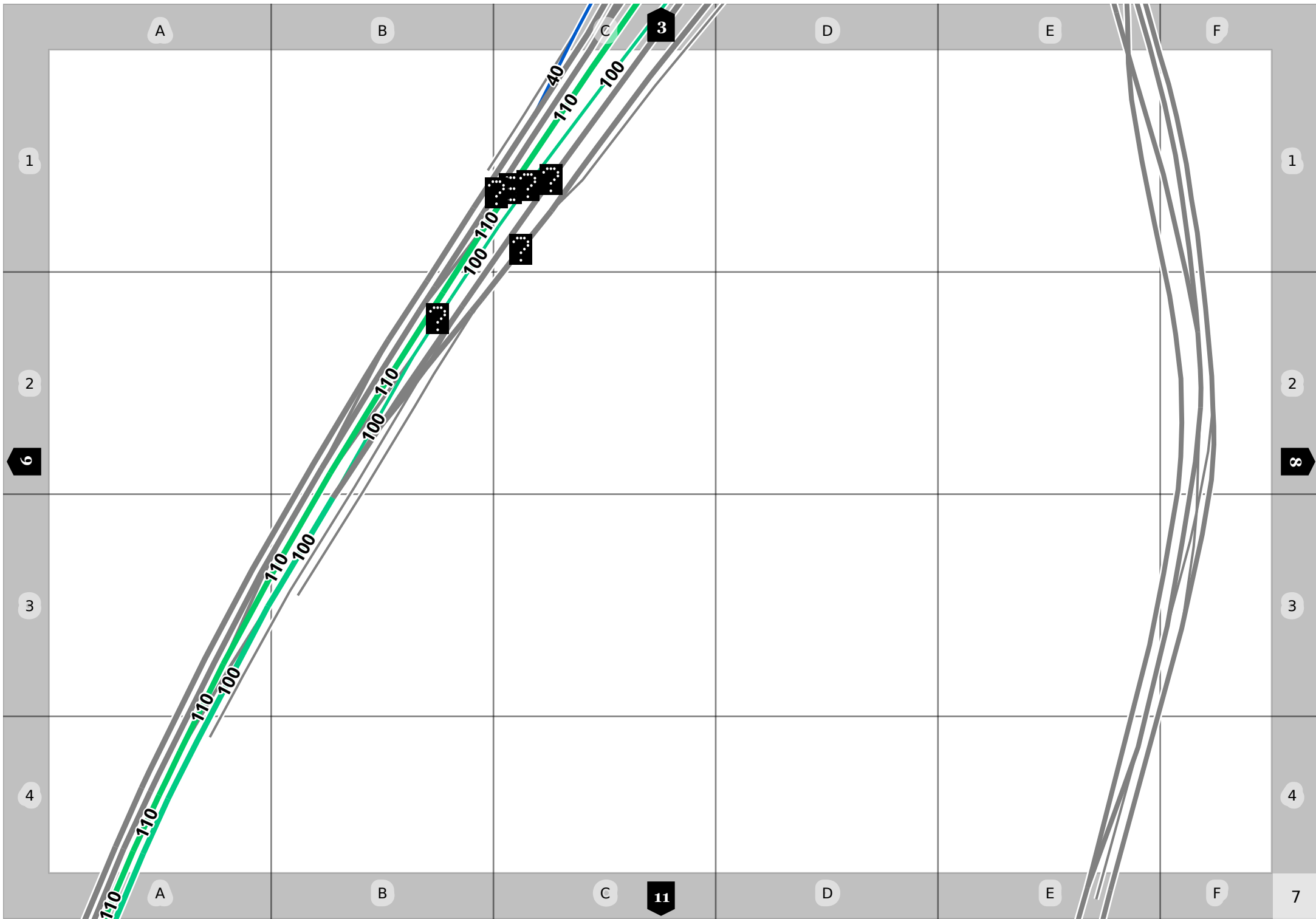
10

D

E

F





A

B

C

4

D

E

F

1

1

2

2

3

3

4

4

8

A

B

C

12

D

E

F

7

A

B

C

5

D

E

F

1

1

2

2

10

3

3

4

4

A

B

C

13

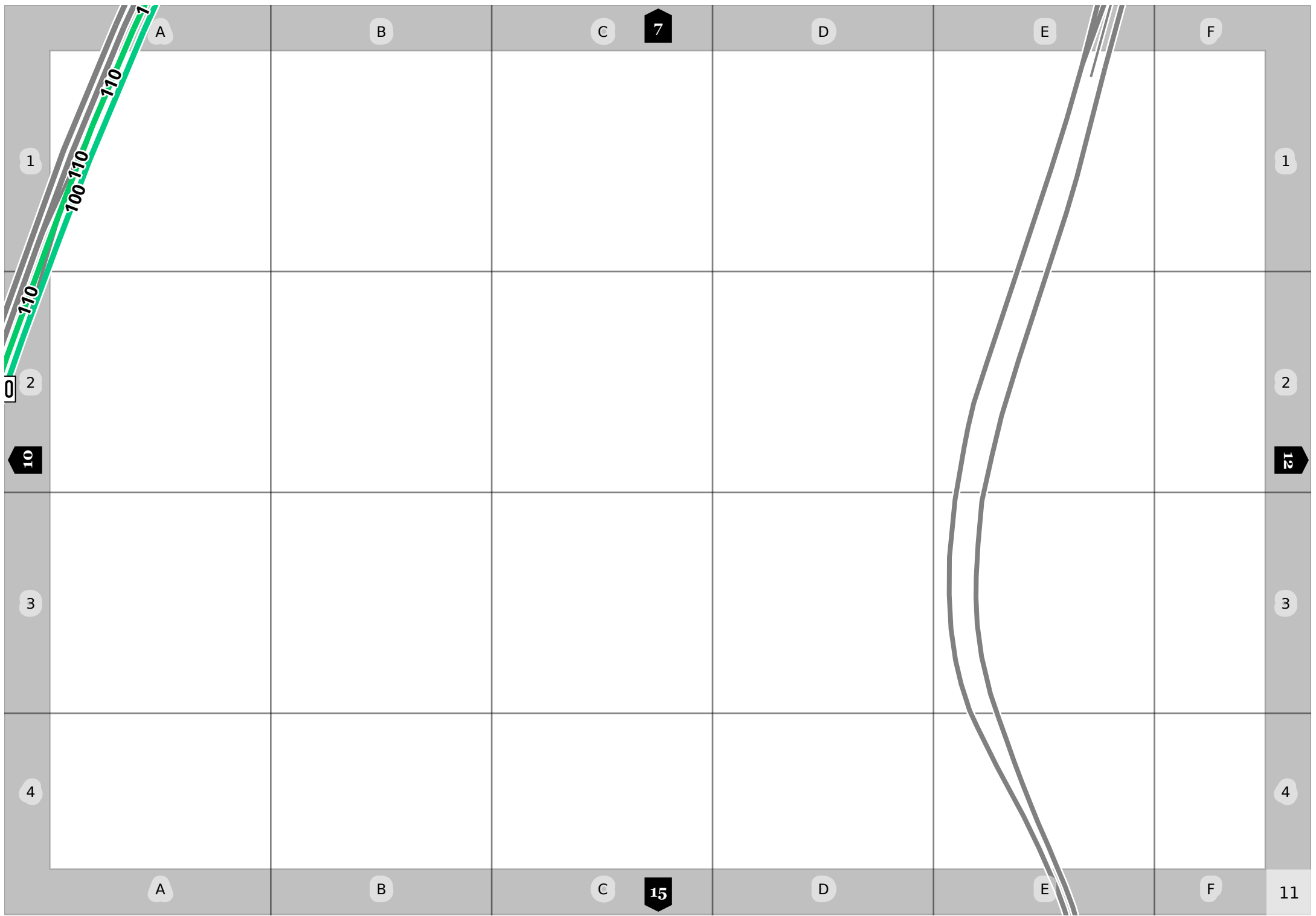
D

E

F

9





A

B

C

8

D

E

F

1

1

2

2

1

3

3

4

4

12

A

B

C

16

D

E

F



A

B

C

9

D

E

F

1

1

2

2

3

3

4

4

A

B

C

17

D

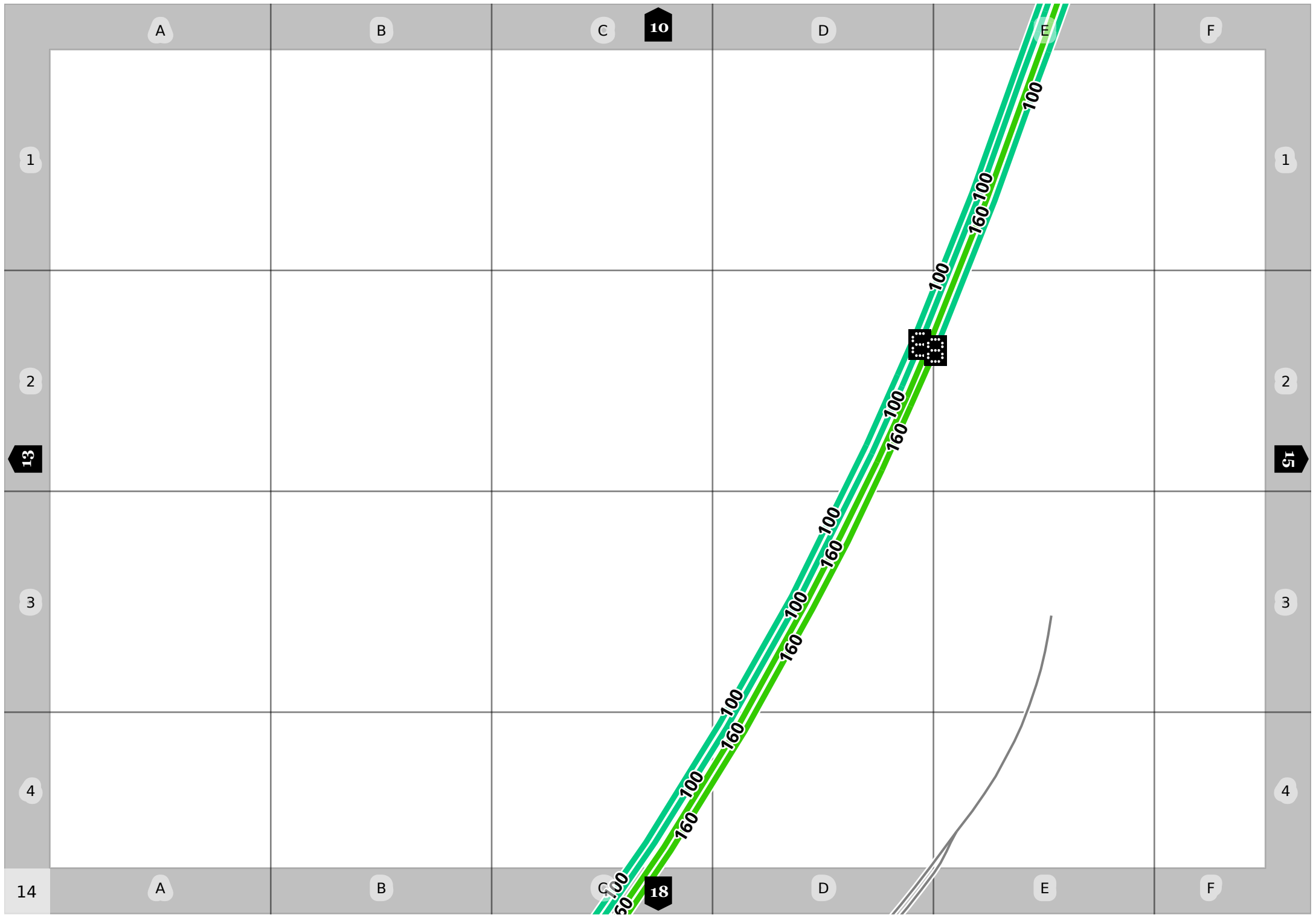
E

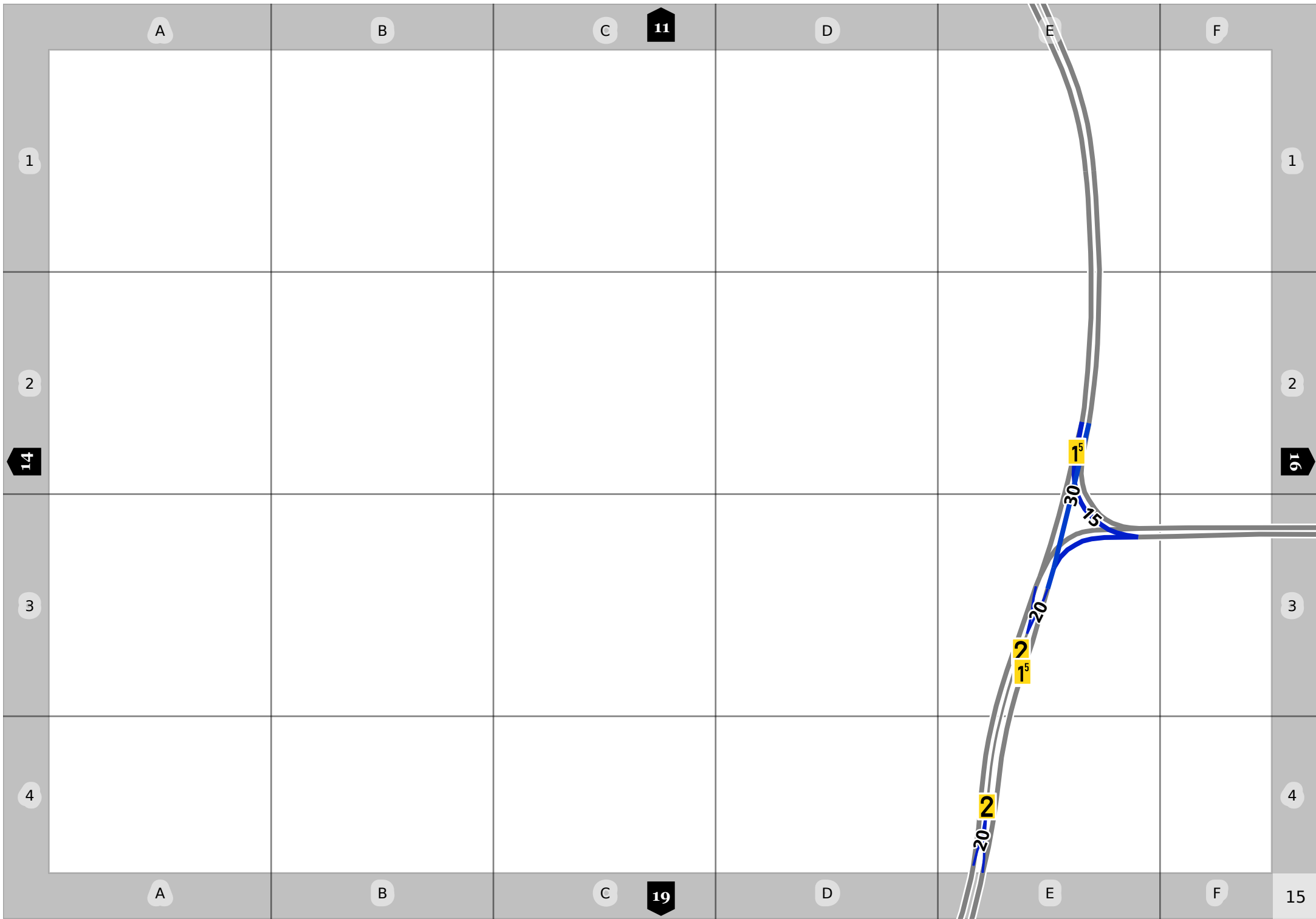
F

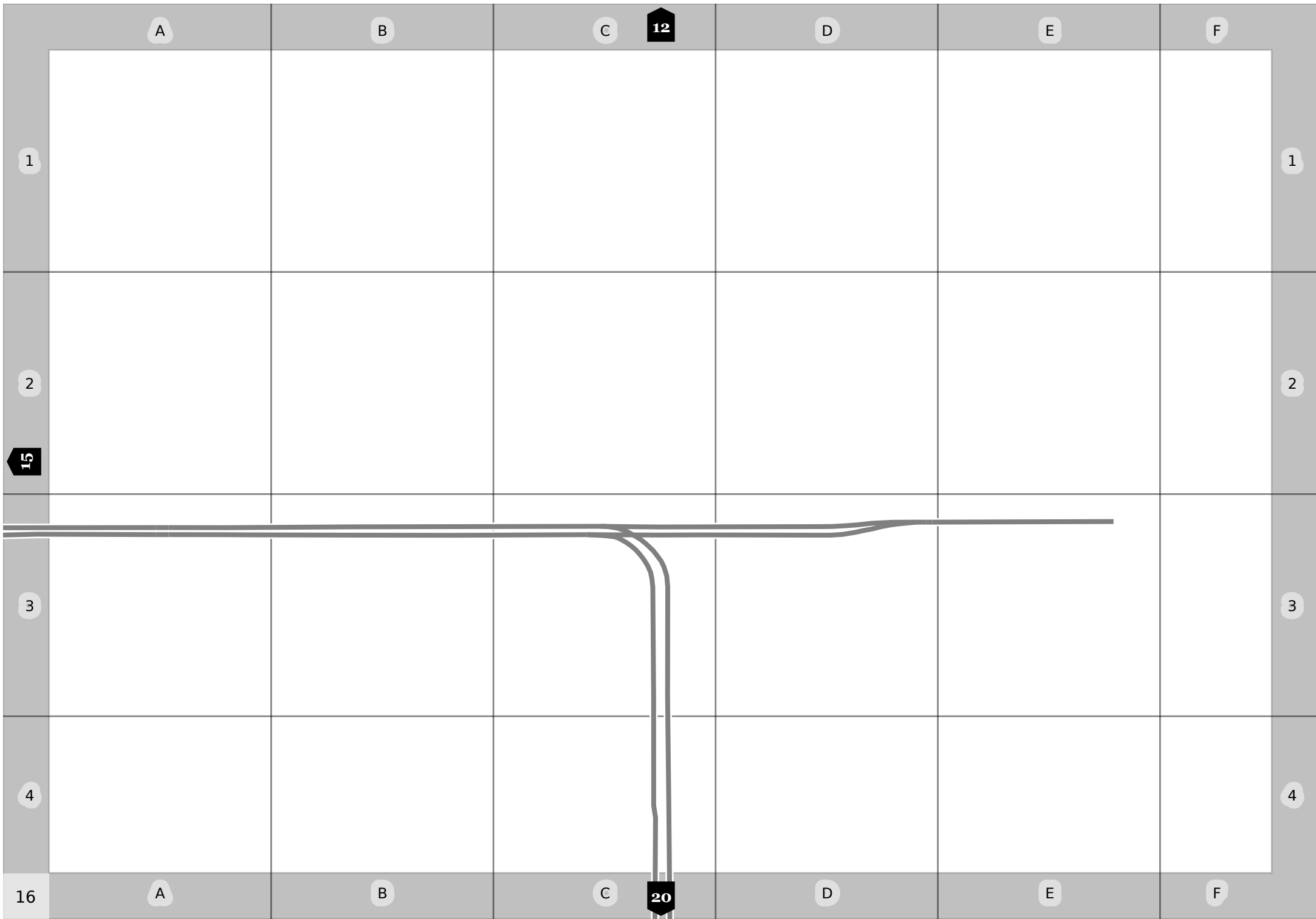
13

14









A

B

C

13

D

E

F

1

1

2

2

18

3

3

4

4

A

B

C

21

D

E

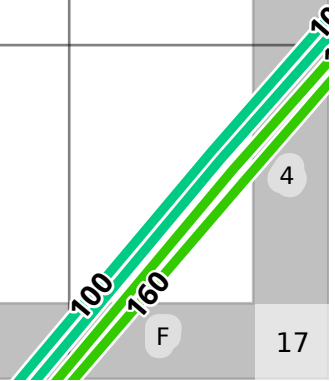
F

17

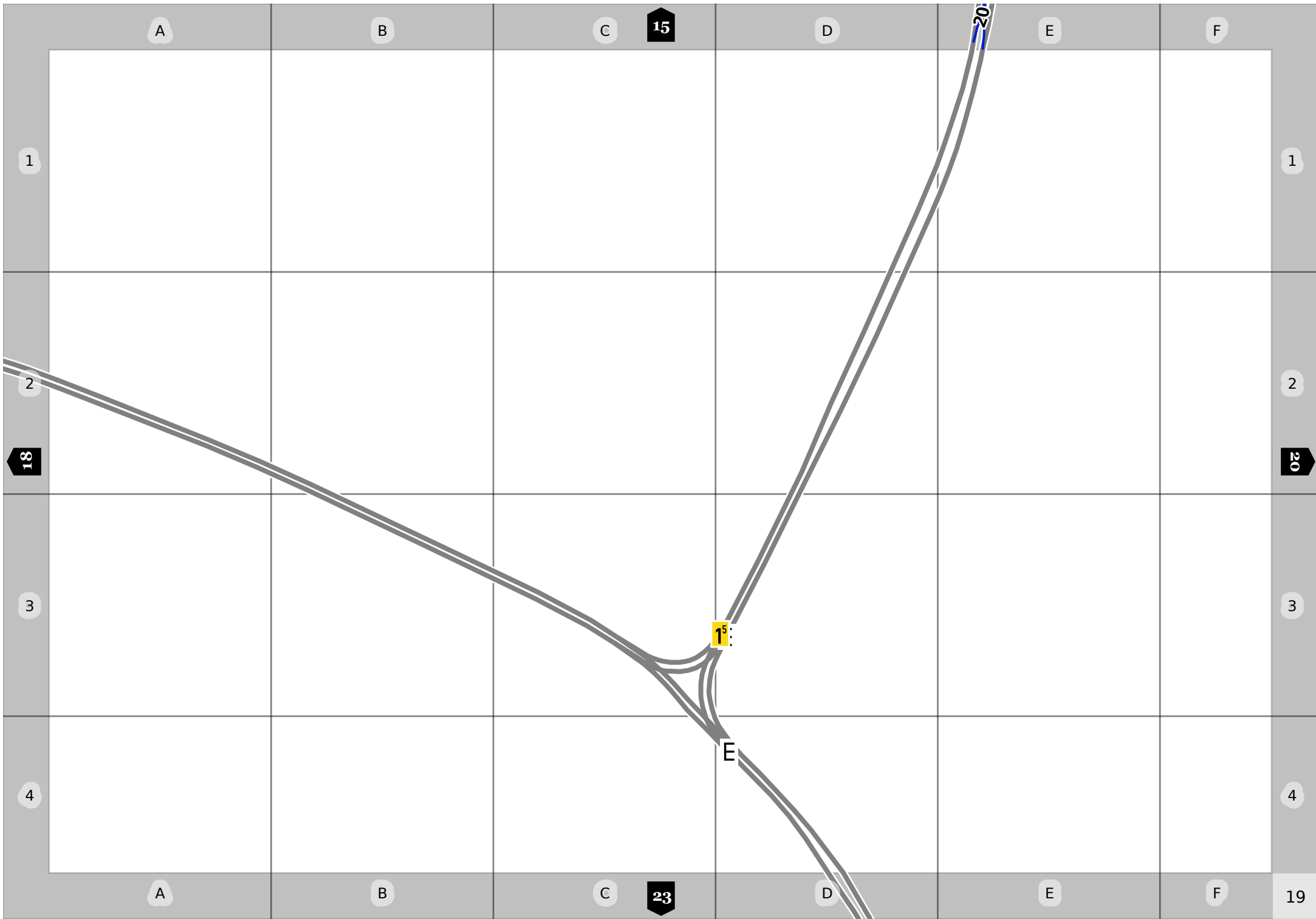
100

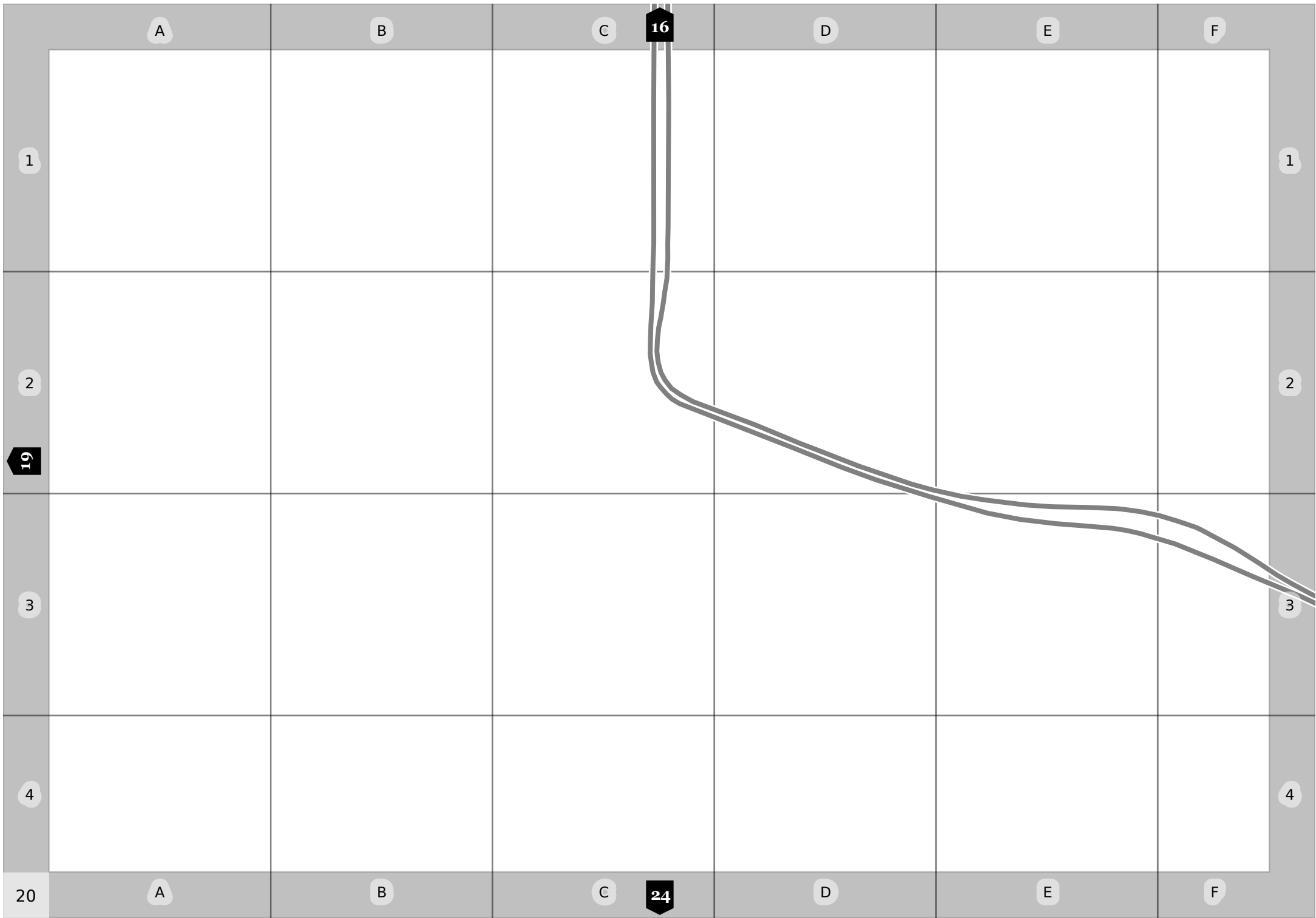
160

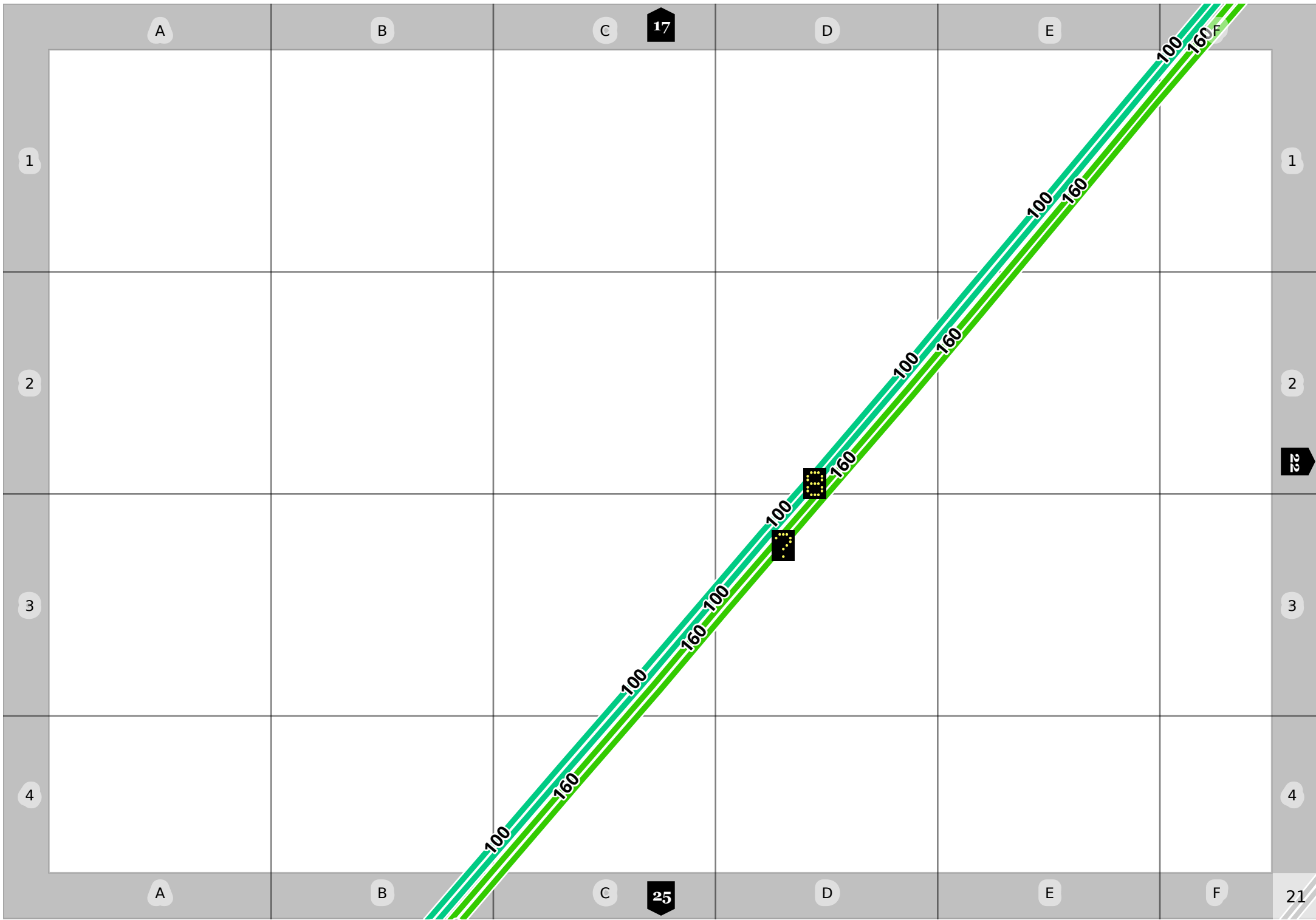
75













A

B

C

18

D

E

F

1

1

2

2

21

23

3

3

4

4

22

A

B

C

26

D

E

F

A

B

C

19

D

E

F

1

1

2

2

22

24

3

3

4

4

A

B

C

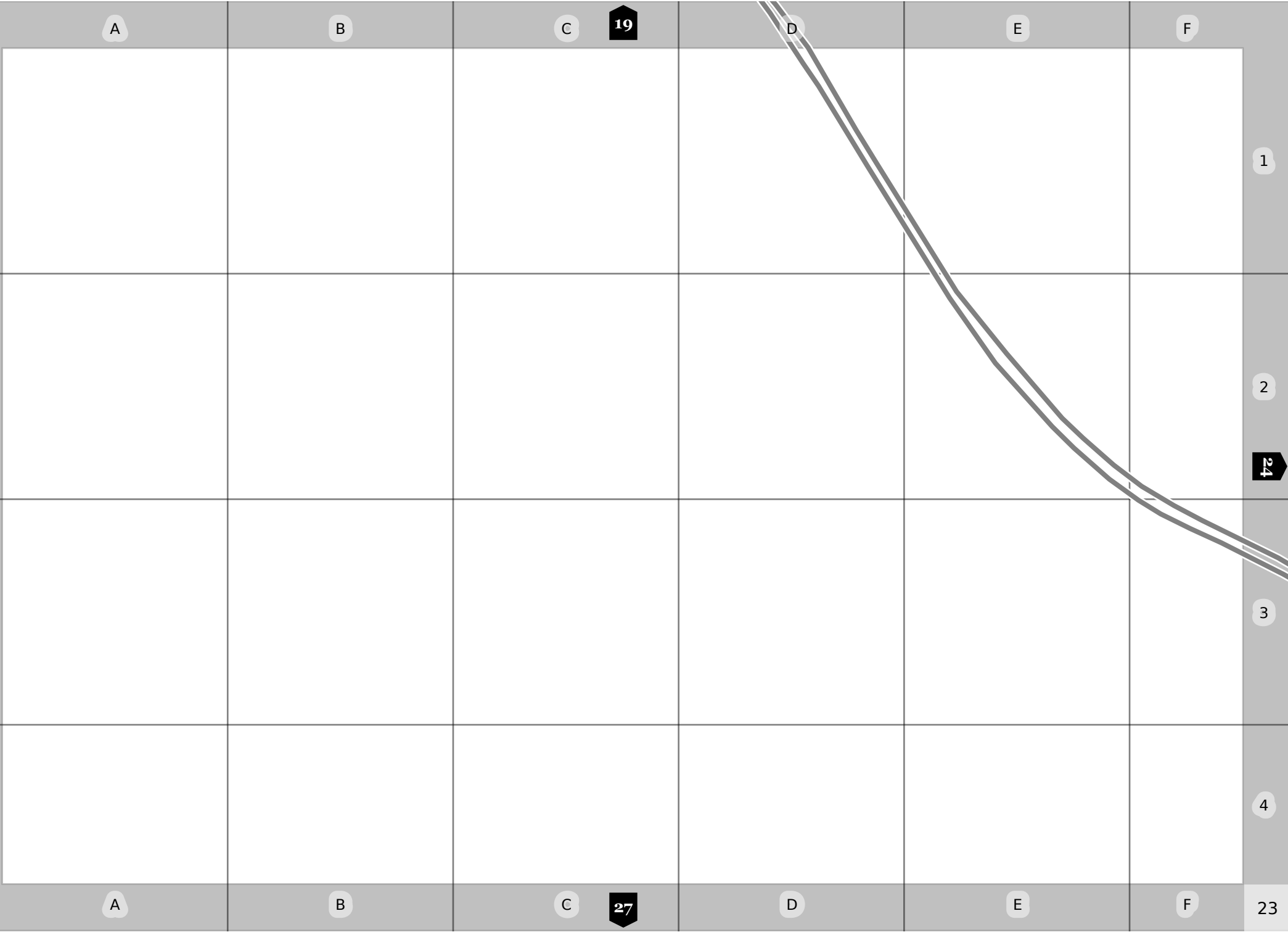
27

D

E

F

23



A

B

C

20

D

E

F

1

1

2

2

23

3

3

4

4

24

A

B

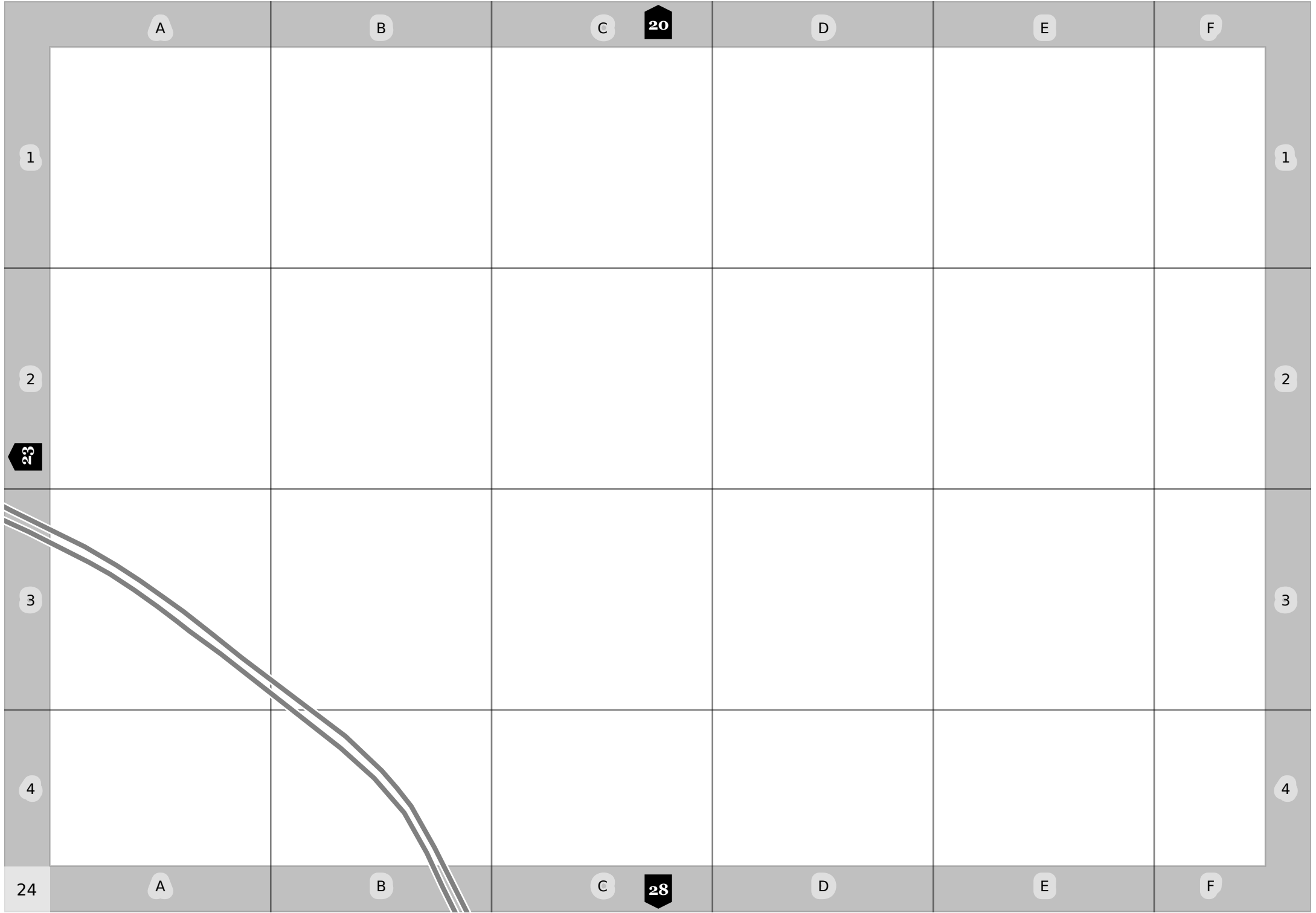
C

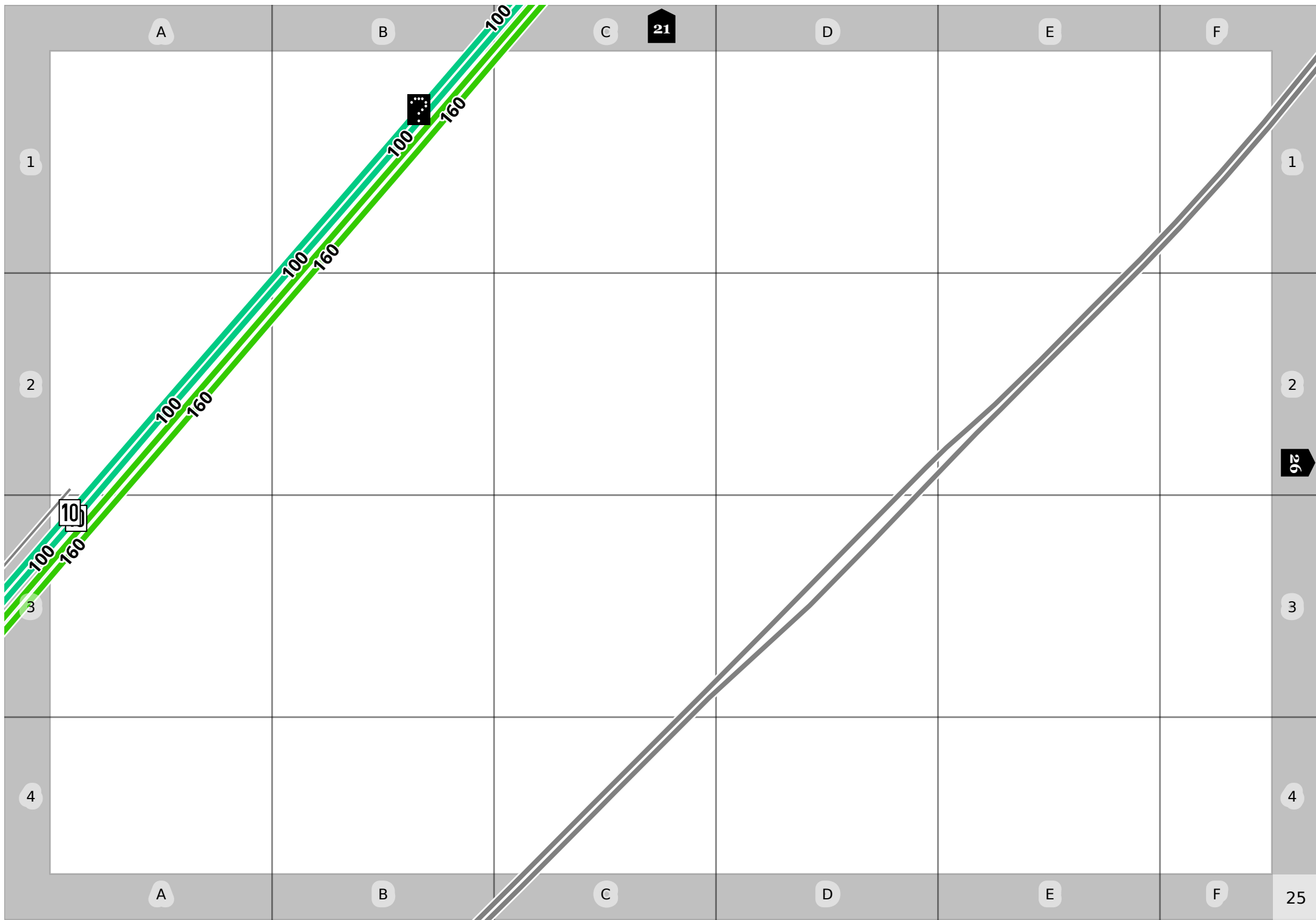
28

D

E

F





A

B

C

22

D

E

F

1

1

2

2

25

27

3

3

4

4

26

A

B

C

D

E

F

A

B

C

23

D

E

F

1

1

2

2

26

28

3

3

4

4

A

B

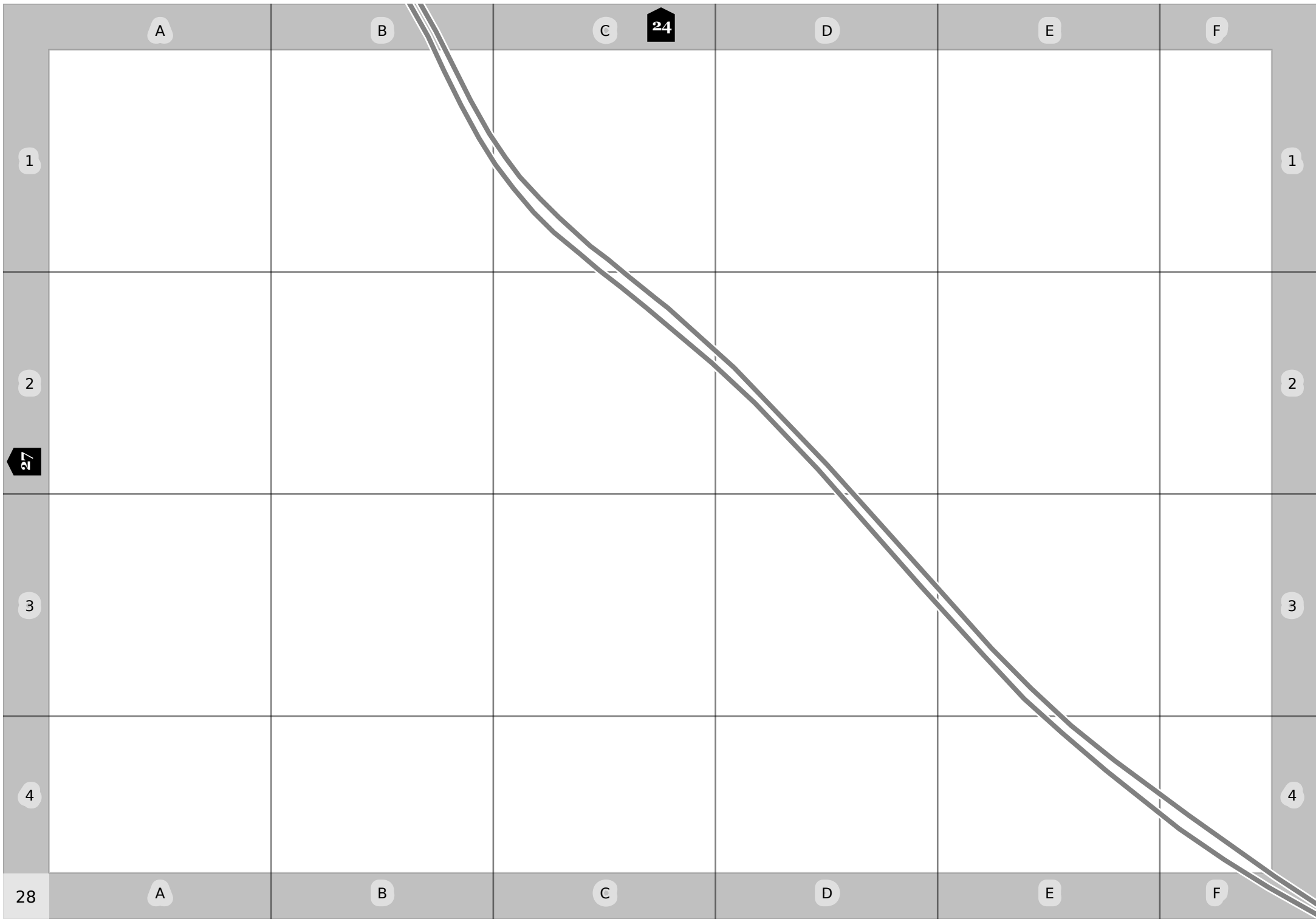
C

D

E

F

27







	8, A1		5, A1		16, A3-C3
Hermann-Kleinewächter-Straße	11, E1-E2	Langenhagen	21, A3-C2	Notpfortenstraße	11, B3-B4
Hermannstraße	16, D3-E4	Lemgoer Straße	24, D3-F4	<b>O</b>	
	19, E1-F1	Lena-Lappe-Straße	8, C1	Obernstraße	14, E3-F3
Hindemithstraße	20, A1-E1	Lessingstraße	23, C2-F4		15, A3-C2
Hochstraße	28, A1-B1		27, F1	Oberntorwall	10, F4
	14, A3-C3	17, F1	28, A1-B2		11, A4-D3
	18, A1-C1	Lina-Oetker-Straße	5, C4-D2	Oelmühlenstraße	14, E3-F1
Hoffnungstaler Weg	26, B1-B2	Lippische Straße	9, C1	Ostwestfalendamm	20, C2-F3
Humboldtstraße	5, D4-F2		28, E1-F1		3, B2-B4
	9, C1-D1	Loebellstraße	19, C4-D4		6, F4
<b>J</b>			23, C1		7, A4-B1
Jahnplatz	11, D3-E2	Lortzingstraße	23, D3-E2		10, E4-F1
Johannistal	13, A2-B4	Ludwig-Lepper-Straße	28, E2-F1		11, A1
	17, B1-F3	Luisenstraße	19, E4-F4		14, C4-E1
	18, A3-C2		20, A4		17, E4-F3
Jöllenbecker Straße	3, A2-B4	Lutterstraße	24, A1-D3		18, A3-C1
	7, B1-C2		21, F1-F3		21, B4-E1
Joseph-Massolle-Straße	3, C3-D2	<b>M</b>		Ostwestfalen-Platz	3, C3
Jüngststraße	19, F4	Markgrafenstraße	8, D2-D4	<b>P</b>	
	20, A3-A4		12, D1		
<b>K</b>		Märkische Straße	4, B3-C3	Papenmarkt	19, A1-B2
Kantensiek	22, B3-F3	Marktstraße	15, E4-F4	Paulusstraße	7, F2
	23, A3-A4	Martiniweg	16, A4-C4		8, A2-F2
Kantstraße	5, B3-E3		22, A4	Piggenstraße	15, C2-C3
Karl-Eilers-Straße	7, A4-C4	Mauerstraße	26, A1-B2	Postgang	15, B1-B2
Karl-Schmitger-Weg	26, B2		11, A4-C3	Prinzenstraße	8, E2-E4
Karlstraße	20, B3-B4	Maybachstraße	15, A1	Promenade	23, A2-D4
	24, A1-B1	Meindersstraße	4, E2-E3		27, D1-F2
Kavalleriestraße	8, B2-B4	Melanchthonstraße	2, B2-C3	<b>Q</b>	
	12, A1-B1	Mercatorstraße	1, C4-D2	Quellenhofweg	25, E2
Kesselbrink	12, A2-C1	Mindener Straße	7, A4-B1	<b>R</b>	
Kesselstraße	19, A3-C3	Mittelstraße	20, A4-B2		
Kindermannstraße	19, B1		23, E2-F1	Rathausstraße	15, D2-E2
Kiskerstraße	10, A4-C2	Moltkestraße	24, A1	Ravensberger Straße	19, E1-F2
Klasingstraße	15, A2-A3	Mühlendamm	14, C2-D1		20, A2-F1
Klosterplatz	15, A1-A2	Münzstraße	18, C3-C4	Regerstraße	24, A3-A4
Klosterstraße	14, F1		12, B4		27, F1
	15, A1	<b>N</b>			28, A1
Klusstraße	28, B1-B2	Nahariyastraße	3, E3-F3	Remterweg	26, E2-F2
Königsweg	22, C3-C4		4, A3	Renteistraße	11, D3-D4
	26, C1-C2	Nazarethweg	26, C2-D2		15, D1-D3
Körnerstraße	11, E3-F3	Nebelswall	18, F1-F2	Richard-Wagner-Straße	23, B1-C2
	12, A3-A4	Neumarkt	8, A3-B3	Ritterstraße	11, B4-D3
Kreuzstraße	18, D2-F2	Neustädter Straße	15, B2-B4		15, A1-B1
	19, A2-C3		19, B1-D2	Rohrteichstraße	19, D2-F3
Kriemhildstraße	1, E4-F3	Niedernstraße	11, C4-D3		20, A3-C4
	5, E1		15, C1-C2		24, C1-E1
Kronenstraße	12, D3-D4	Niederwall	11, D3-E4	Rolandstraße	1, E2-F3
	16, D1-D2		15, D4-E1		2, A3-B4
<b>L</b>		Nikolaus-Dürkopp-Straße	19, D4-E1		6, C1-D2
Laerstraße	10, D1-E2		15, E3-F3	Roonstraße	9, A1-E3
Lampingstraße	1, A4-B3				

<b>S</b>		Viktoriastraße .....	15, E1-F1	Kita Lichtblick .....	22, C2
Sareptaweg .....	22, C3-C4	Virchowstraße .....	16, A1-F1	Kita Nestfalken .....	20, D4-E3
Saronweg .....	26, C1-D2	Von-der-Recke-Straße .....	25, A1	Kita Sonnenstrahl .....	9, E1-E2
Schloßhofstraße .....	26, B2-C1	<b>W</b>			Kita Stadtmitte .....
Schmale Gasse .....	2, D2-E3	Waldemarstraße .....	14, D1-E3	Kita St. Franziskus .....	16, F2
Schubertstraße .....	19, C1-C3	Waldhof .....	4, C3	Klosterschule Bielefeld .....	10, C1
Schumannstraße .....	23, D4-E4	Walther-Rathenau-Straße .....	15, A3-B4	Kribbel-Krabbel-Käferchen .....	15, B1-B2
Schülerstraße .....	27, D1-F1	Webereistraße .....	14, F3	Kunstbibliothek .....	20, D2
Siechenmarschstraße .....	28, A1	Welle .....	15, A3-D3	Landeskirchliches Archiv .....	15, D1
Siegfriedplatz .....	28, C2-D2	Werner-Bock-Straße .....	4, F4	Luisenschule .....	8, A2-C1
Siegfriedstraße .....	21, A4-B4	Wertherstraße .....	8, F1	Martinschule .....	26, A1-A2
Siekerstraße .....	25, A1	Weststraße .....	16, C2-F2	Max-Planck-Gymnasium .....	1, B3-D3
Siekerwall .....	6, B3-F1	Wilhelmstraße .....	15, A3-D3	Pflegeschulen .....	26, C1
Sparrstraße .....	7, A1	Willy-Brandt-Platz .....	8, D4-F4	Ratsgymnasium zu Bielefeld .....	14, F4
Spiegelstraße .....	2, B4-C4	Wittekindstraße .....	12, C1-D1	Spielhaus .....	7, A1
Spitzenstraße .....	2, B4-C2	Wittekindstraße .....	5, A3-B4	Stadtbibliothek .....	8, A2
Spitzenwall .....	6, B1	Zimmerstraße .....	9, B1-F4	Stapenhörstchen .....	6, C3
Spitzenweg .....	19, B2-C3	Zimmerstraße .....	10, A4	Stapenhorstschule .....	6, C3-D3
Spitzenwall .....	15, D4	Zimmerstraße .....	14, A1-C3	Studieninstitut für kommunale Verwaltung Westfalen - Lippe .....	20, D4-E4
Spitzenweg .....	19, C3-D1	Zimmerstraße .....	2, C4-F3		24, D1
Spitzenweg .....	23, C2-D1	Zimmerstraße .....	3, A2-A3	<b>Places of worship</b>	
Spitzenweg .....	19, C3-C4	Zimmerstraße .....	5, E4-F3	Adventgemeinde Bielefeld .....	8, F2
Spitzenweg .....	23, B1-C1	Zimmerstraße .....	6, A3-C1	Altstädter Nicolaikirche .....	15, C1-D1
Spitzenweg .....	1, A3-D4	Zimmerstraße .....	9, D2-E1	Buddhistisches Zentrum Bielefeld .....	24, D1
Spitzenweg .....	5, D1-F2	Zimmerstraße .....	11, E2-F2	Erste Kirche Christi Wissenschaftler .....	10, B1
Spitzenweg .....	6, A2-C4	Zimmerstraße .....	12, A1-A2	Evangelische Freikirche Ecclesia .....	20, A2
Spitzenweg .....	10, C1-F4	Zimmerstraße .....	7, F2	Freie Brüdergemeinde .....	16, B1
Spitzenweg .....	11, A4	Zimmerstraße .....	2, A4-B2	Hauskapelle Franziskus-Hospital .....	10, C2
Spitzenweg .....	15, D3-E3	Zimmerstraße .....	5, E1-F1	Hoffnungskirche .....	20, D1
Spitzenweg .....	4, A3-B3	Zimmerstraße .....	6, A1	Islamisches Zentrum Bielefeld .....	8, C4
Spitzenweg .....	11, C1-E1	Zimmerstraße .....	7, B3-E3	Kasr-i Şirin .....	28, D2
<b>T</b>		<b>Z</b>			
Teichstraße .....	2, E3-F4	<b>Education</b>			
Teutoburger Straße .....	16, E4-F1	BAJ .....	16, C4-D3	Katholisch-Apostolische Gemeinde .....	11, B1
Thielenstraße .....	4, C2-E2	Bambini Kindertagespflege .....	19, C1	Masjid-Tauhid-Moschee .....	4, D3
Turmstraße .....	2, C3-D2	Bildungszentrum Franziskus Hospital .....	10, C2	Neuapostolische Kirche Mitte .....	6, D4
Turnerstraße .....	12, A2-A4	Bosseschule .....	1, E3-E4	Neustädter Marienkirche .....	19, B2
Uhlandstraße .....	13, A4-B4	Brittas Zwergenreich .....	6, D2	Pauluskirche .....	8, C2-D2
Upmannstraße .....	17, A1-B1	Diesterwegschule .....	20, D4-E4	Pfarrkirche St.Jodokus .....	15, A2
Van-Randenborgh-Weg .....	8, B4-C3	DRK-Kita "Weltweit" .....	24, D1-E1	Süsterkirche .....	11, C3
	12, B1	Evangelischer Kindergarten Neustadt .....	24, D1-E1	Waldkirche .....	26, E1
		Fachhochschule des Mittelstandes FHM .....	4, B2-C3	Zionskirche .....	22, D4-E4
		Gertrud-Bäumer-Schule .....	1, B2		26, D1-E1
		Gymnasium am Waldhof .....	15, A4	<b>Public buildings</b>	
		Haus Burgblick .....	27, B1	Altes Rathaus .....	15, F1
		Hochschule Bielefeld .....	1, A4	Bundespolizei .....	16, A1
		Kidstown - Betriebskindertagesstätte Klinikum Bielefeld .....	5, A1	Bürgerberatung .....	3, D3
		Kinderhaus Lydia .....	20, F2-F3	Deutsche Post .....	11, F4
		Kinderladen Wittekindstraße .....	2, E2	DHL .....	7, F3
		Kinderladen Wittekindstraße e. V. .....	2, B3	DHL .....	11, C1
		Kinderladen Wittekindstraße e. V. .....	2, B2-B3	Neues Rathaus .....	11, E4-F4
		Kindermühle .....	5, B4-C4		12, A4
		Kita Hoppetosse .....	12, E2	Polizeiwache Ost .....	15, E1-F1
					16, A1
					11, E4
					12, C2-D2

Polizeiwache Süd ..... 26, C2  
Technisches Rathaus ..... 12, B4-C4  
16, B1-C1

## Village

Mitte ..... 15, C1