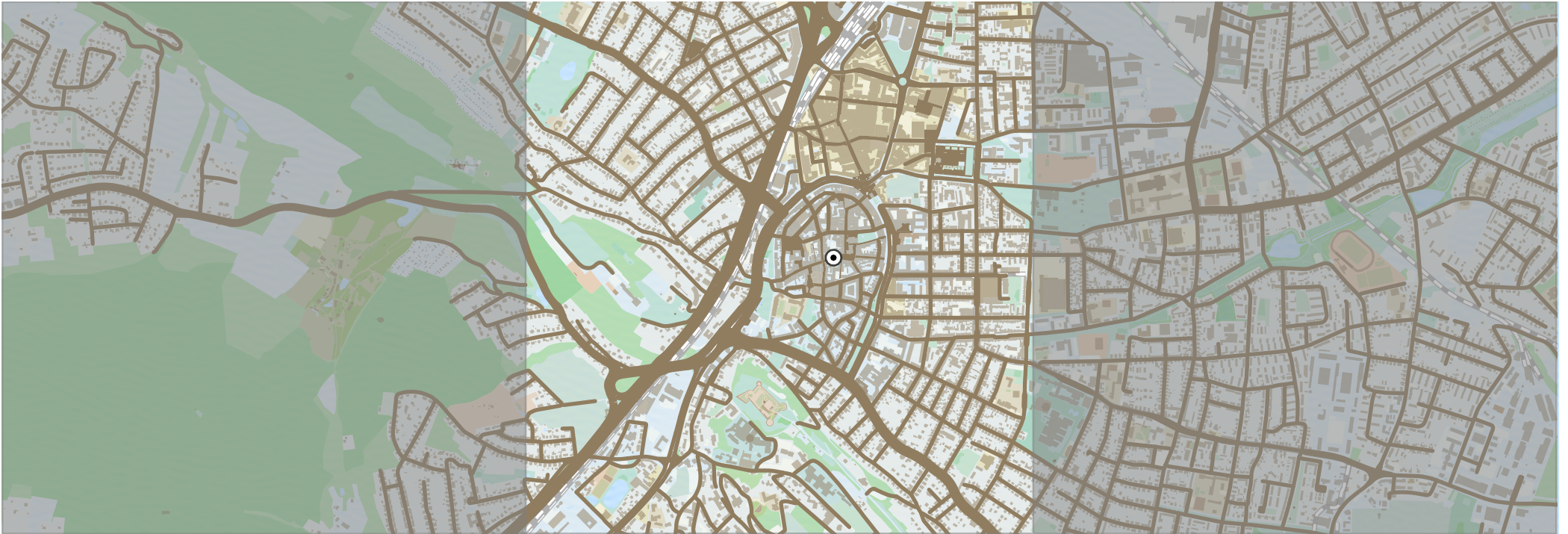


Test PisteMap (multi)



Created using MapOSMatic/OCitySMap on December 29, 2023.

Map style(s):

PisteMap style by Michael von Glasow

Data source(s):

Map data © 2023 OpenStreetMap contributors (see <https://osm.org/copyright>)

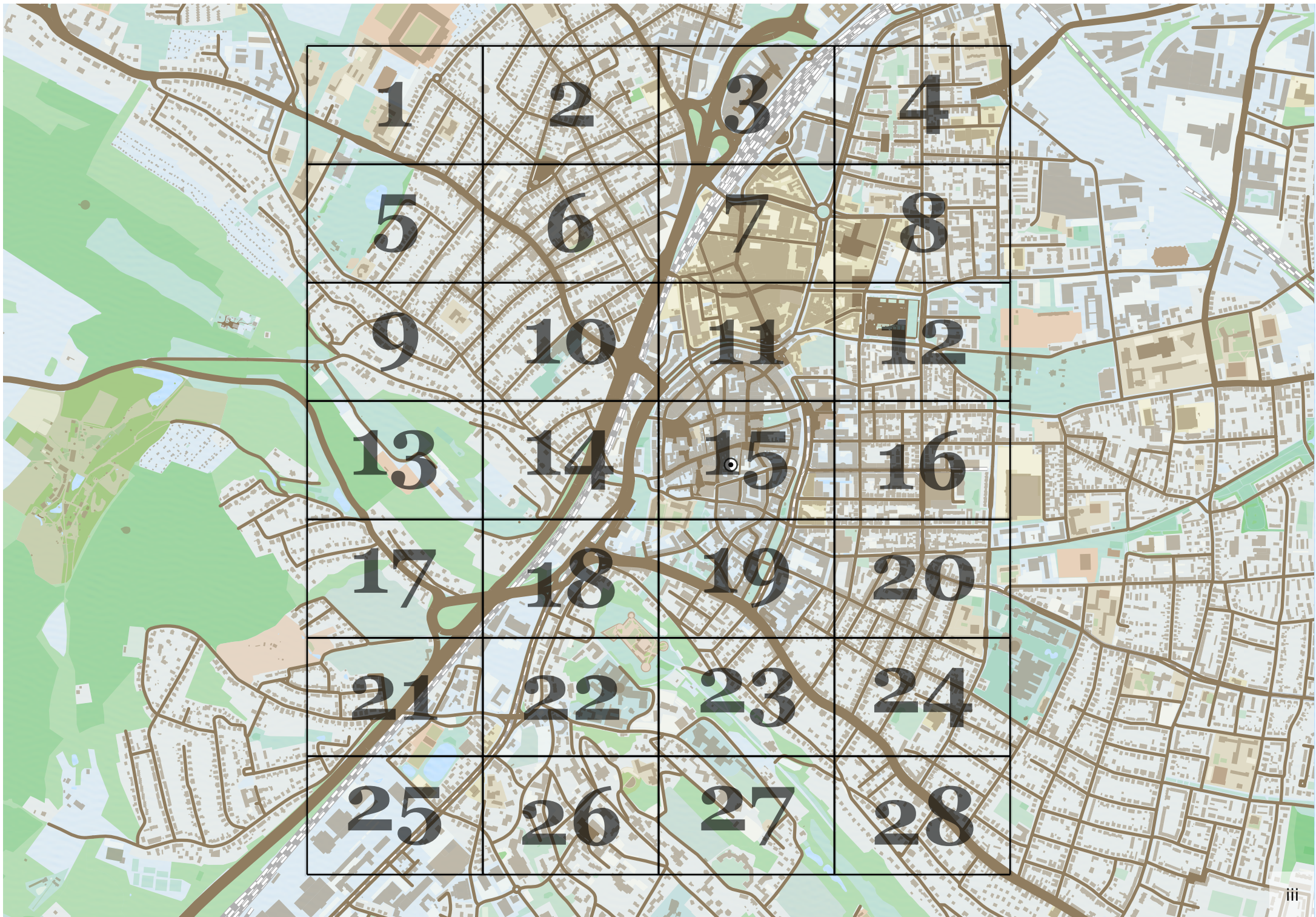


Table of Contents

| | |
|----------|-----|
| Overview | iii |
| Map | 1 |
| Index | 29 |

Map Settings

| | |
|---------------|--|
| Bounding box | 52°01'48"N, 8°30'43"E 52°00'35"N, 8°32'35"E (ca. 2 x 2 km ²) |
| Layout | Multi Page |
| Stylesheet | PisteMap |
| Overlays | |
| Imports | |
| Indexer | Street |
| Paper format | 297 × 210 mm ² |
| Map locale | en_US.UTF-8 |
| OSM data from | 2023-12-29 21:03:45 |
| Render date | 2023-12-29 22:06:49 |



1

2

3

4

5

6

7

8

9

10

11

12

13

14

15

16

17

18

19

20

21

22

23

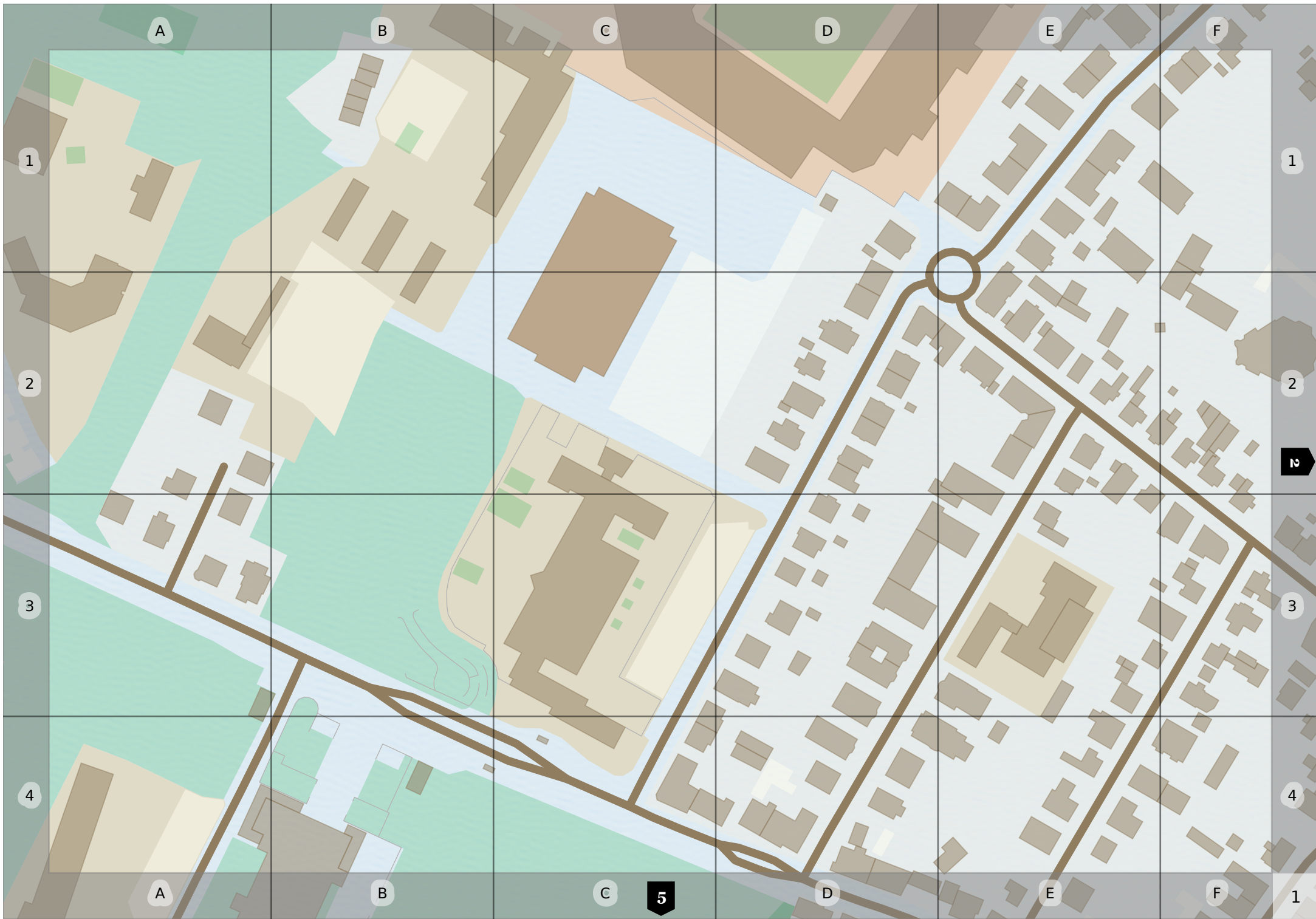
24

25

26

27

28



A

B

C

D

E

F

1

1

2

2

3

3

4

4

A

B

C

5

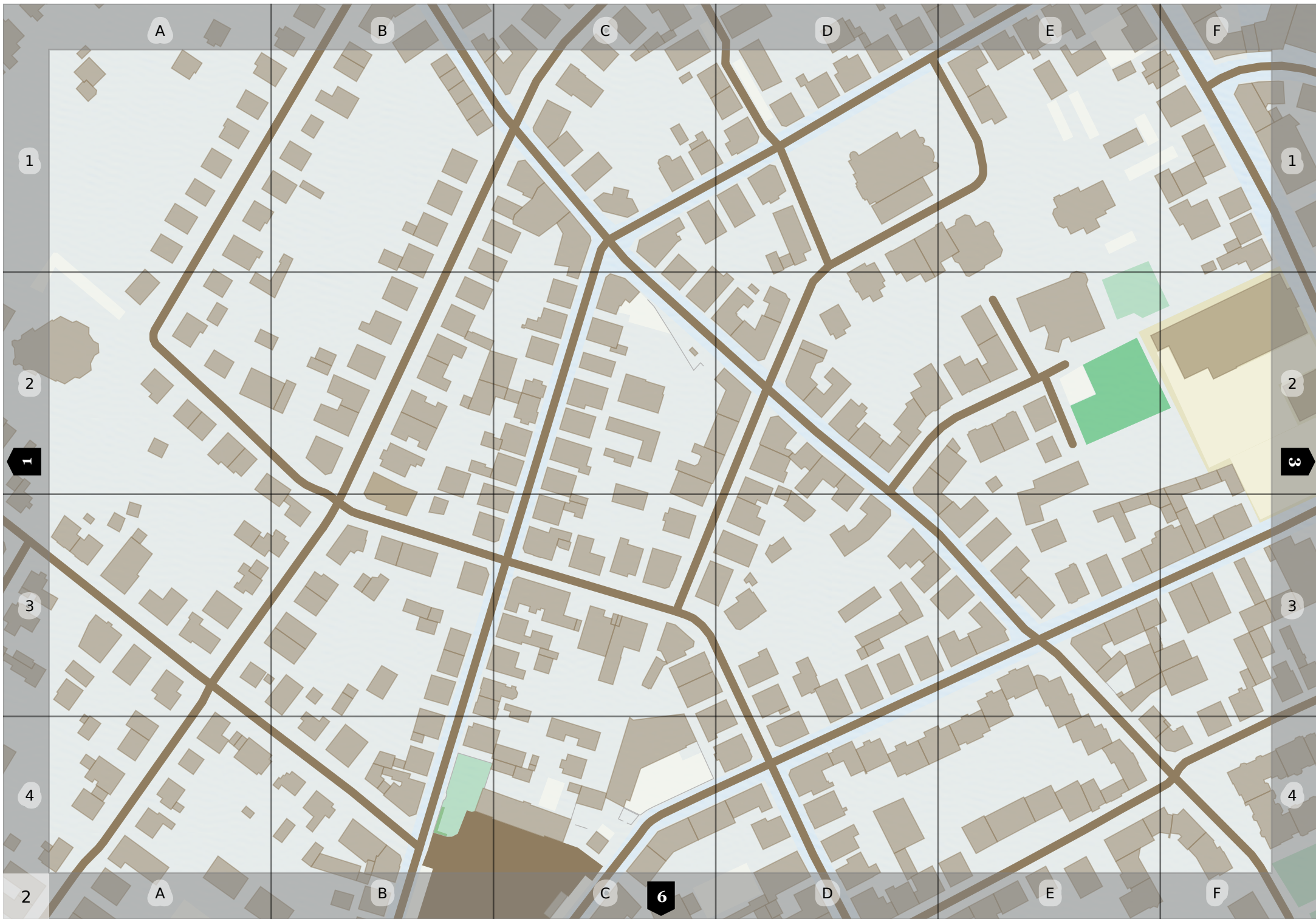
D

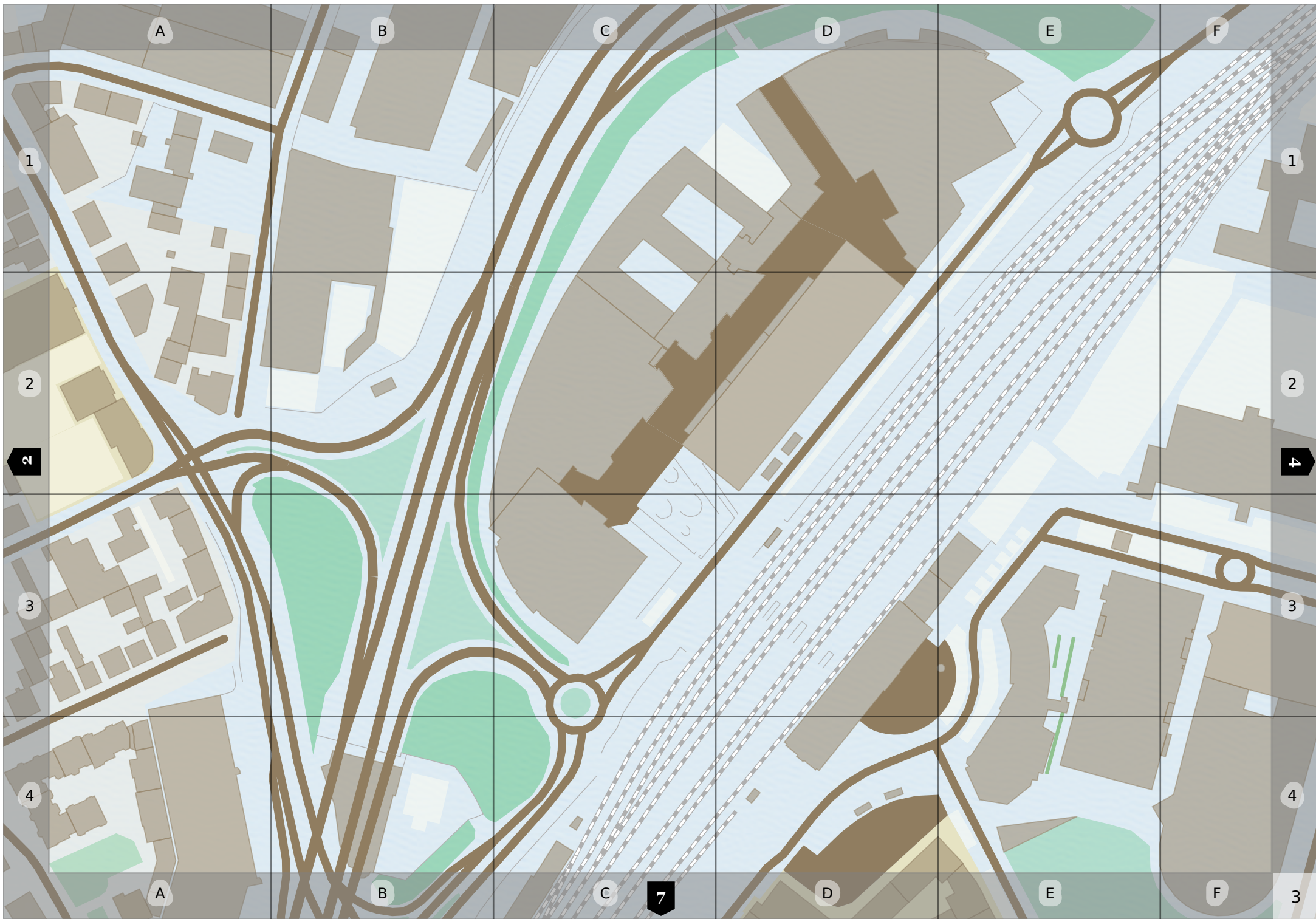
E

F

1







A

B

C

D

E

F

1

1

2

2

3

3

4

4

A

B

C

D

E

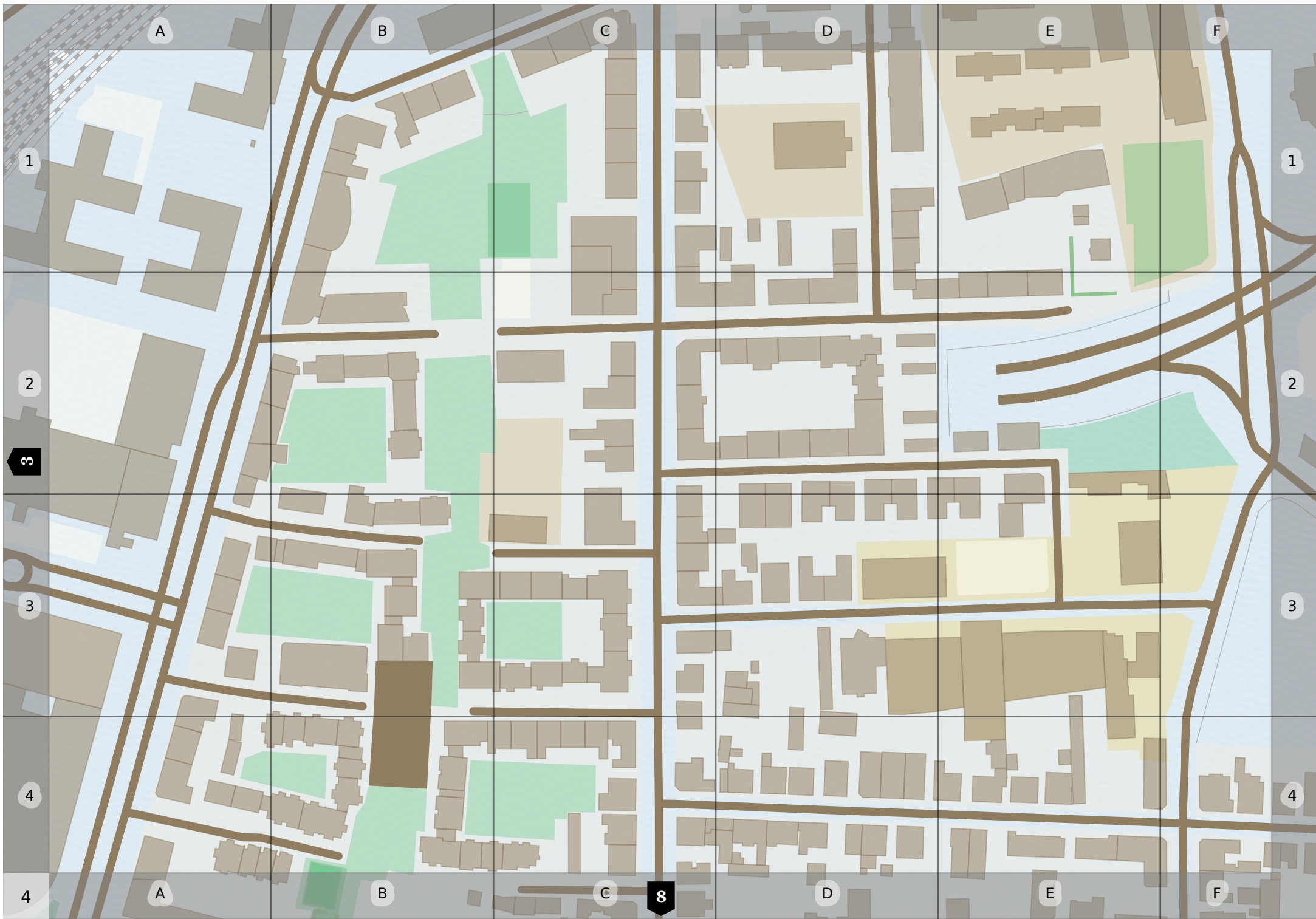
F

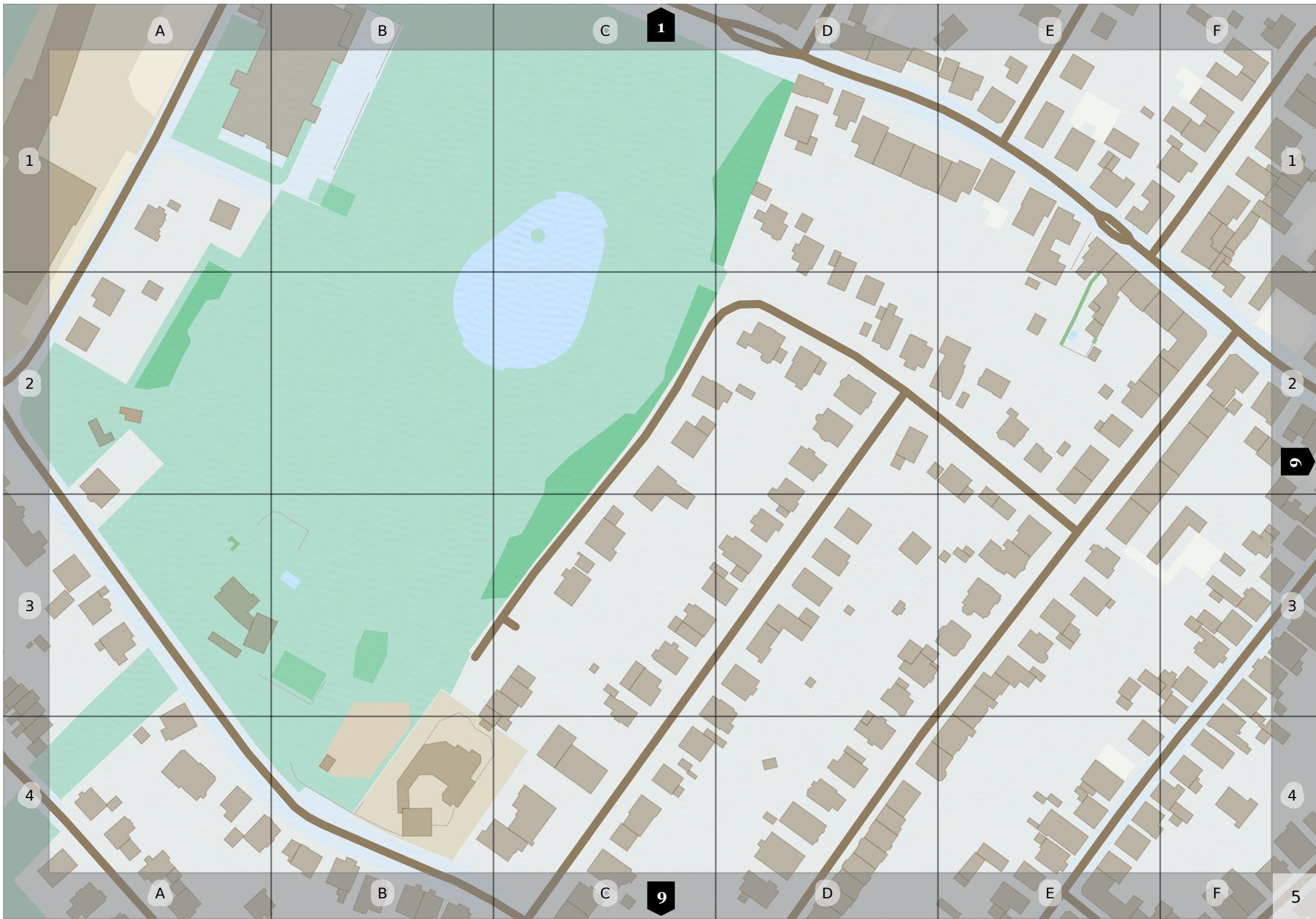
3

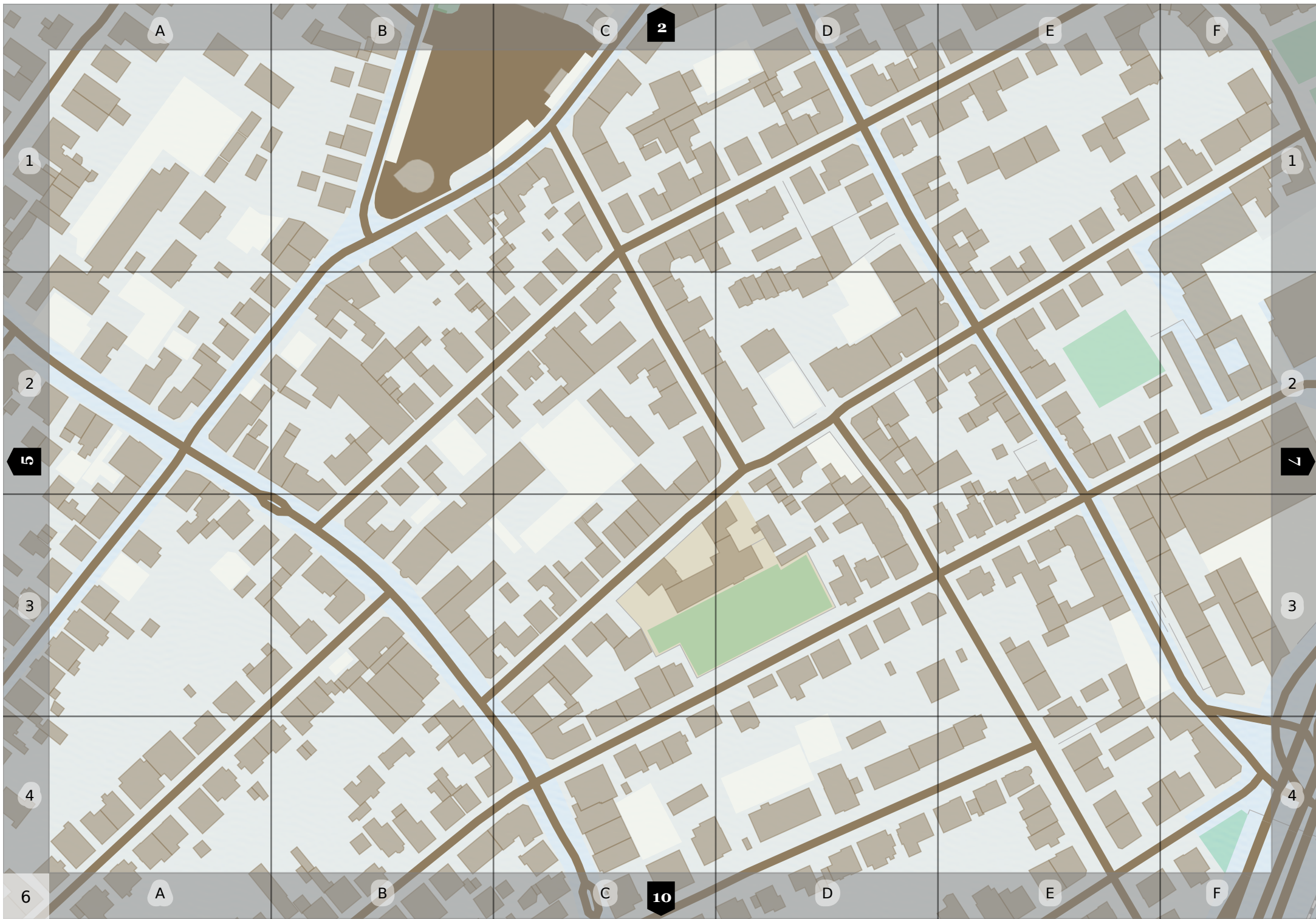
2

4

7









A

B

C

3

D

E

F

1

1

2

2

3

3

4

4

A

B

C

11

D

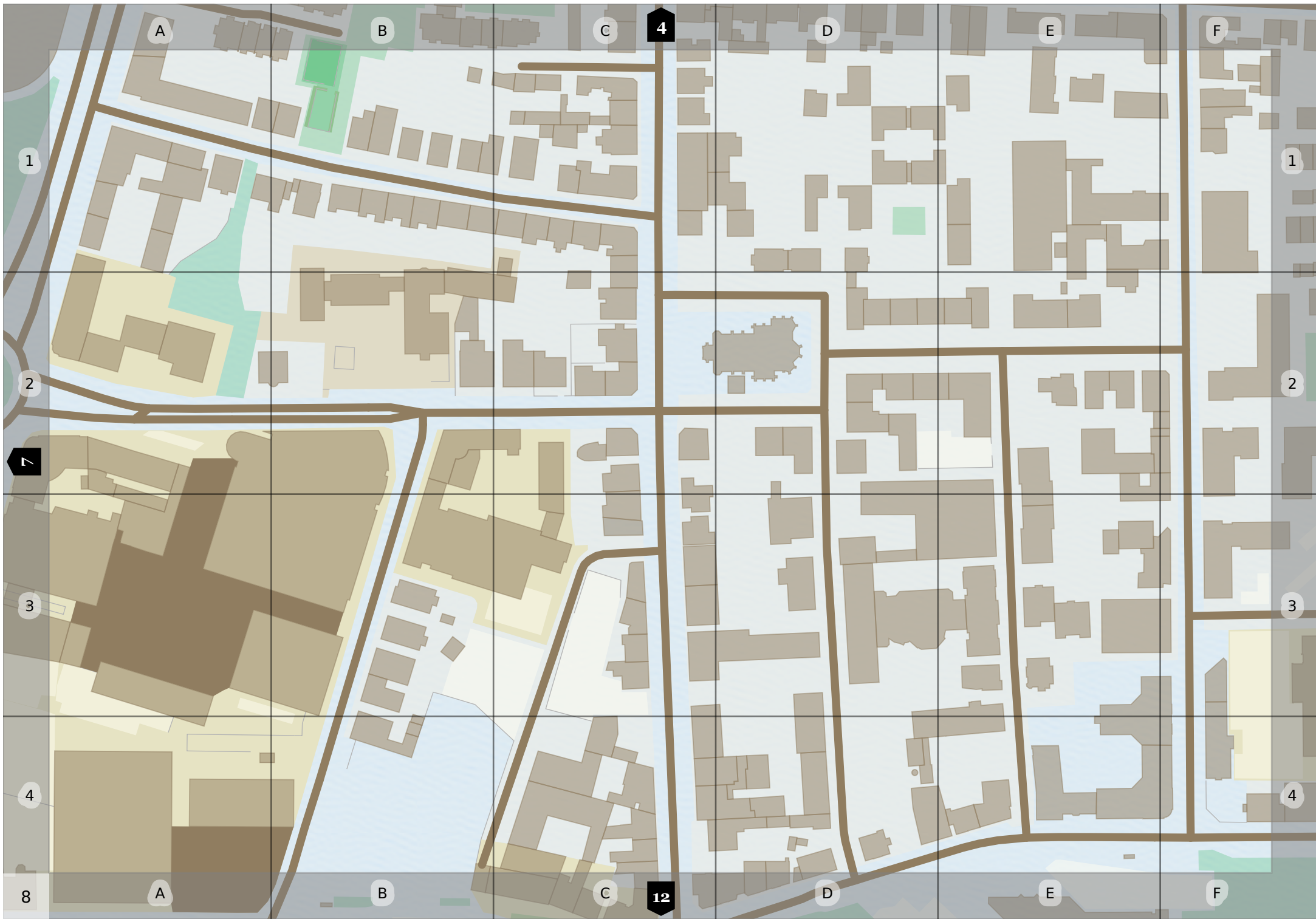
E

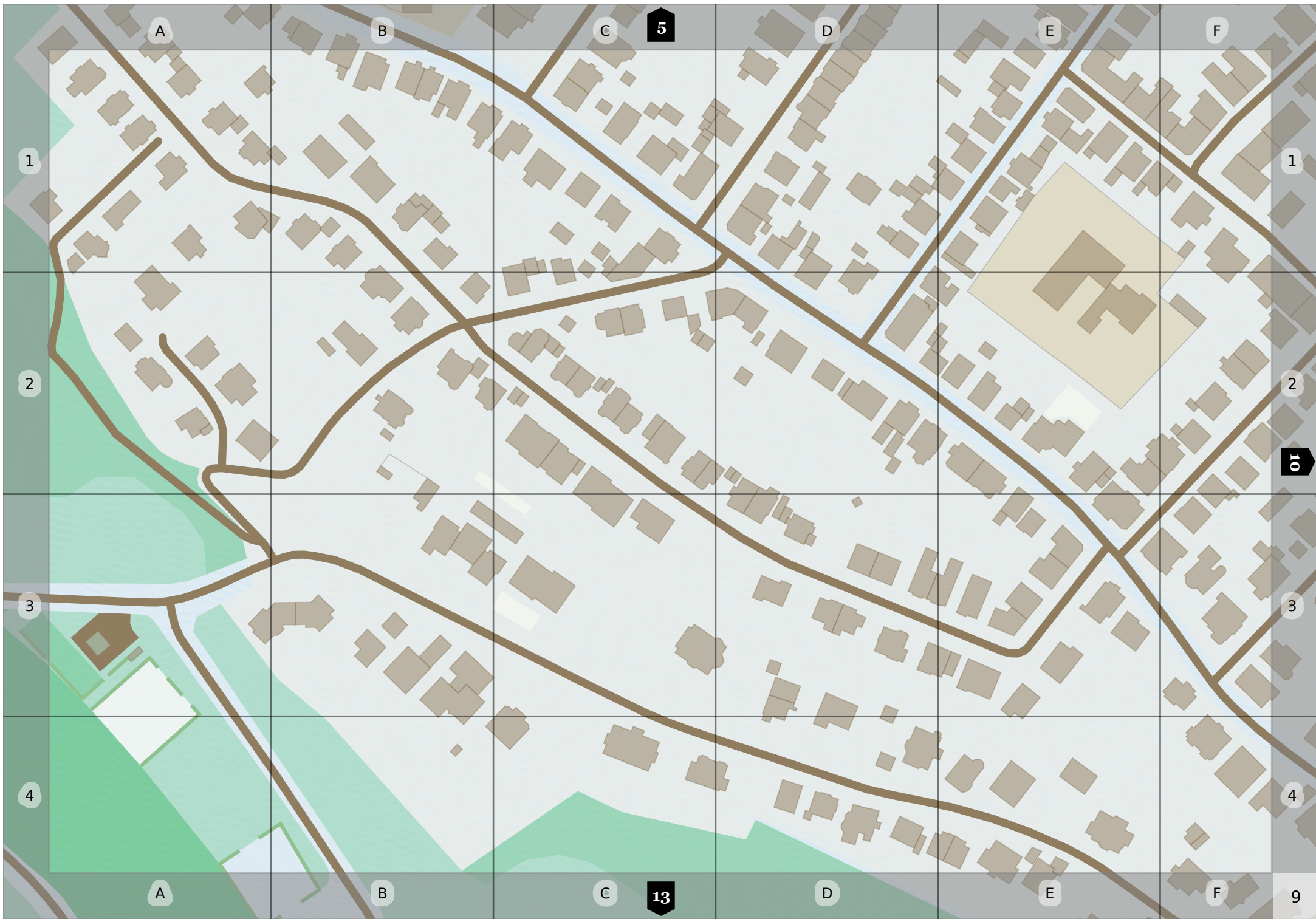
F

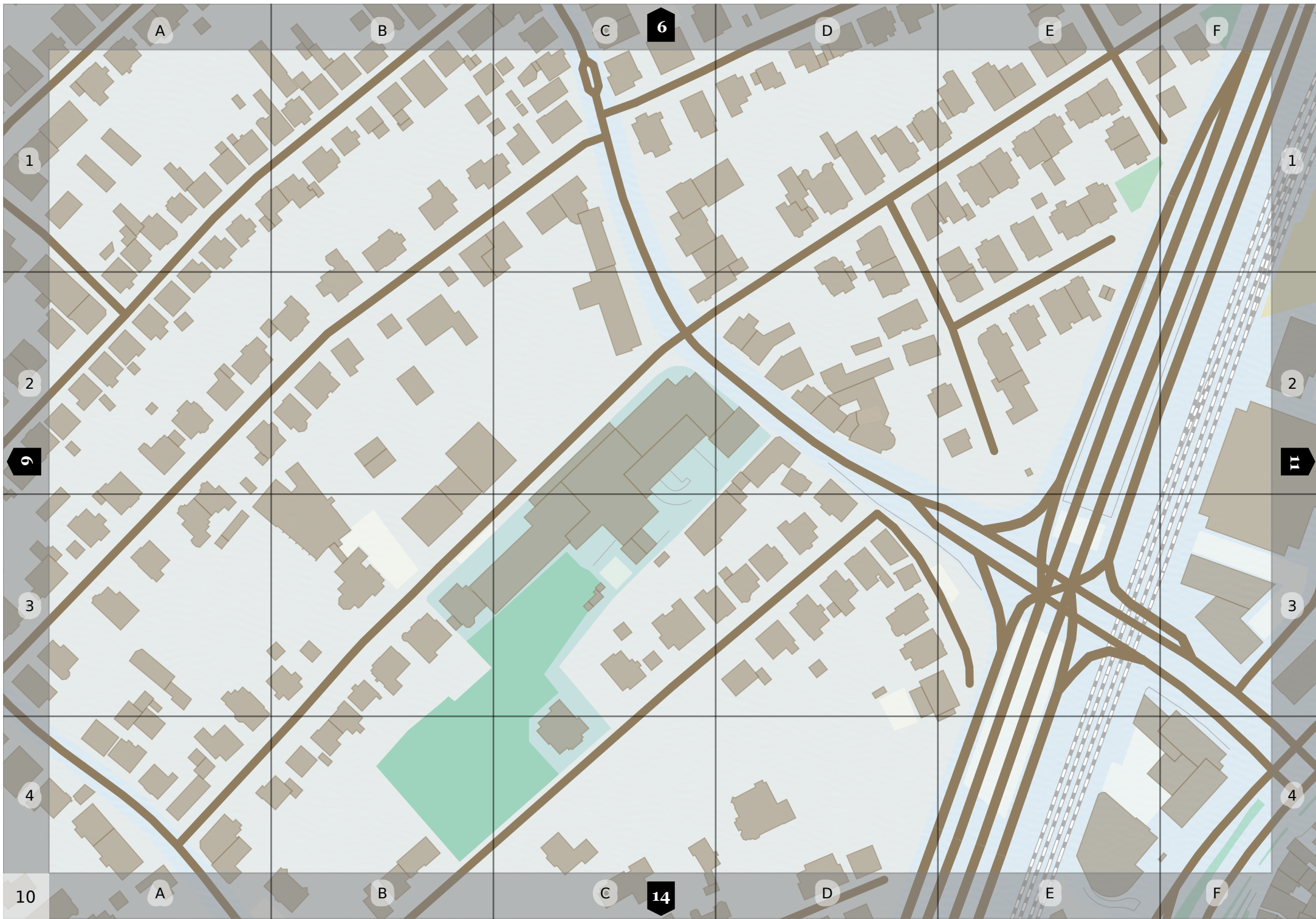
7

6

8







A

B

C

D

E

F

1

2

3

4

10

6

14

1

2

3

4

A

B

C

D

E

F

9

11





A

B

C

D

E

F

8

1

1

2

2

3

3

4

4

12

A

B

C

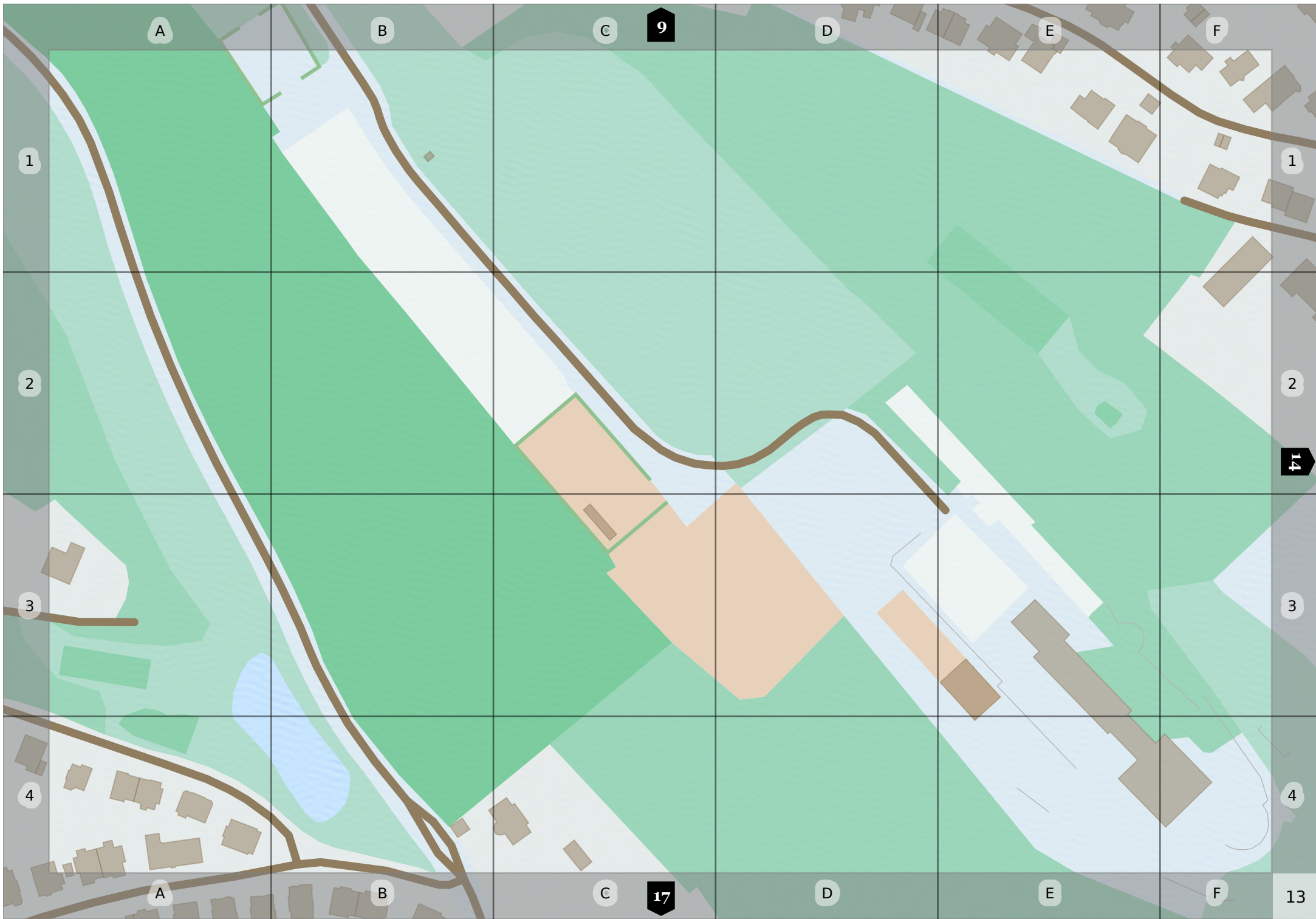
D

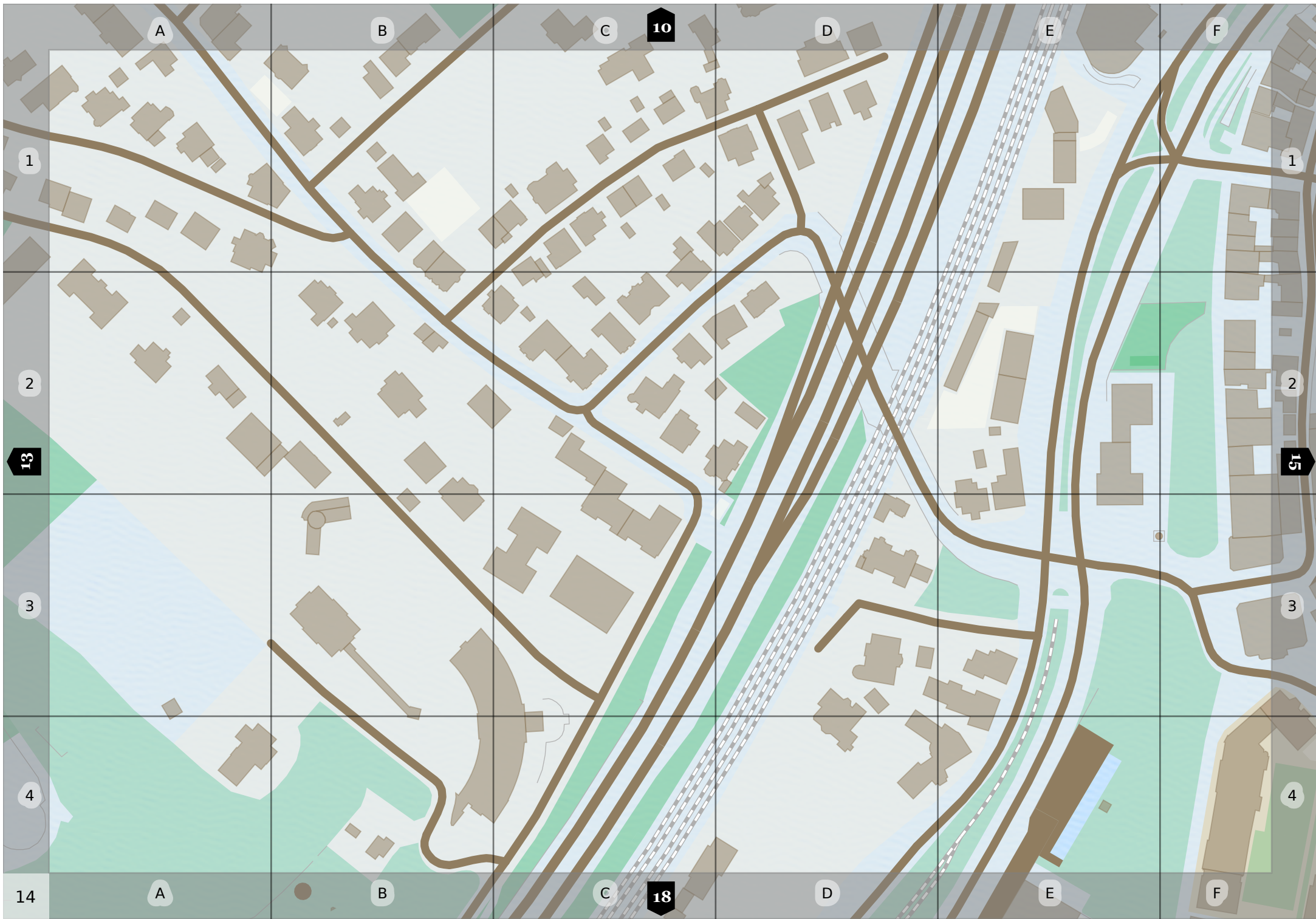
E

F

16

1





A

B

C

D

E

F

1

1

2

2

3

3

4

4

14

A

B

C

D

E

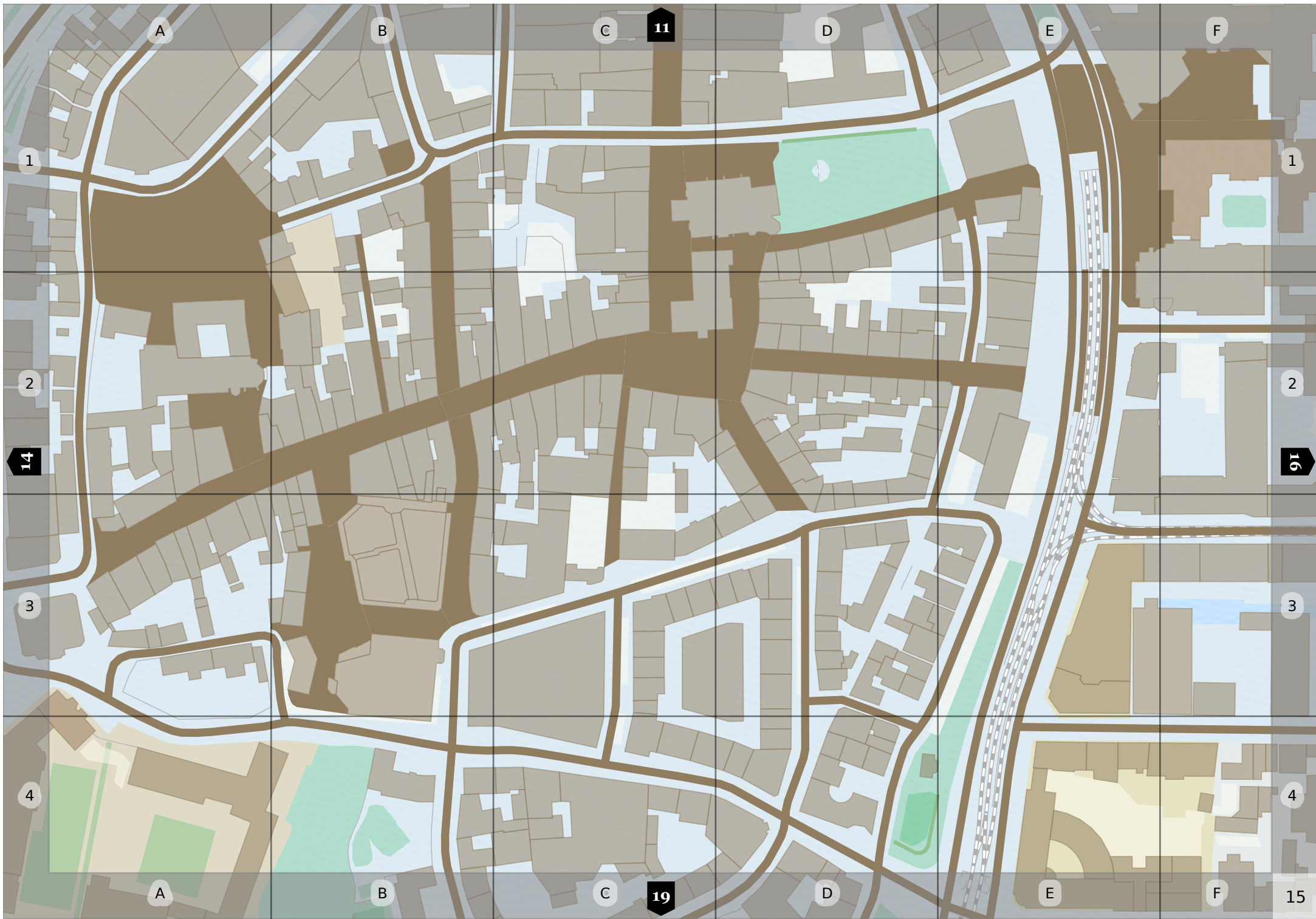
F

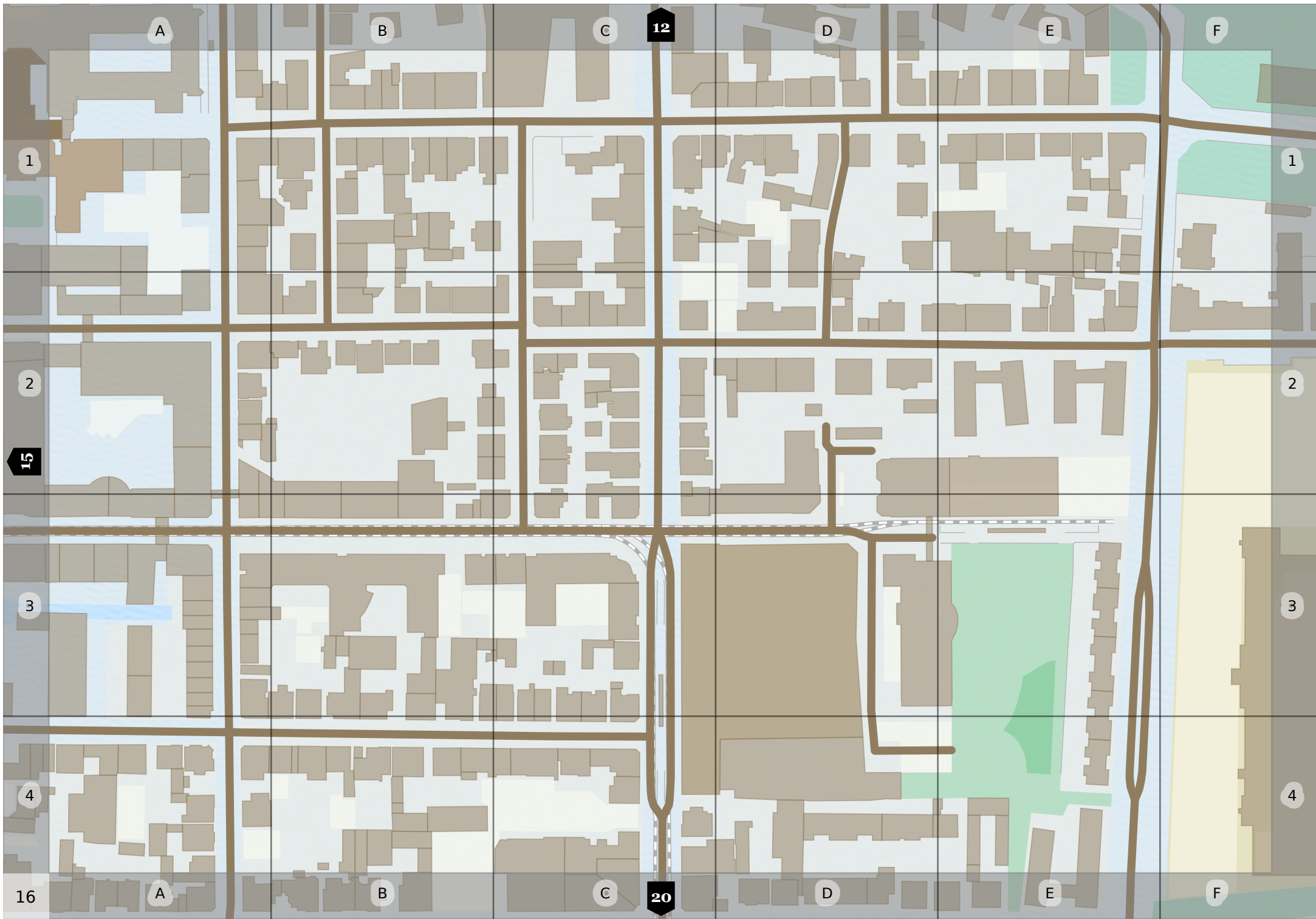
10

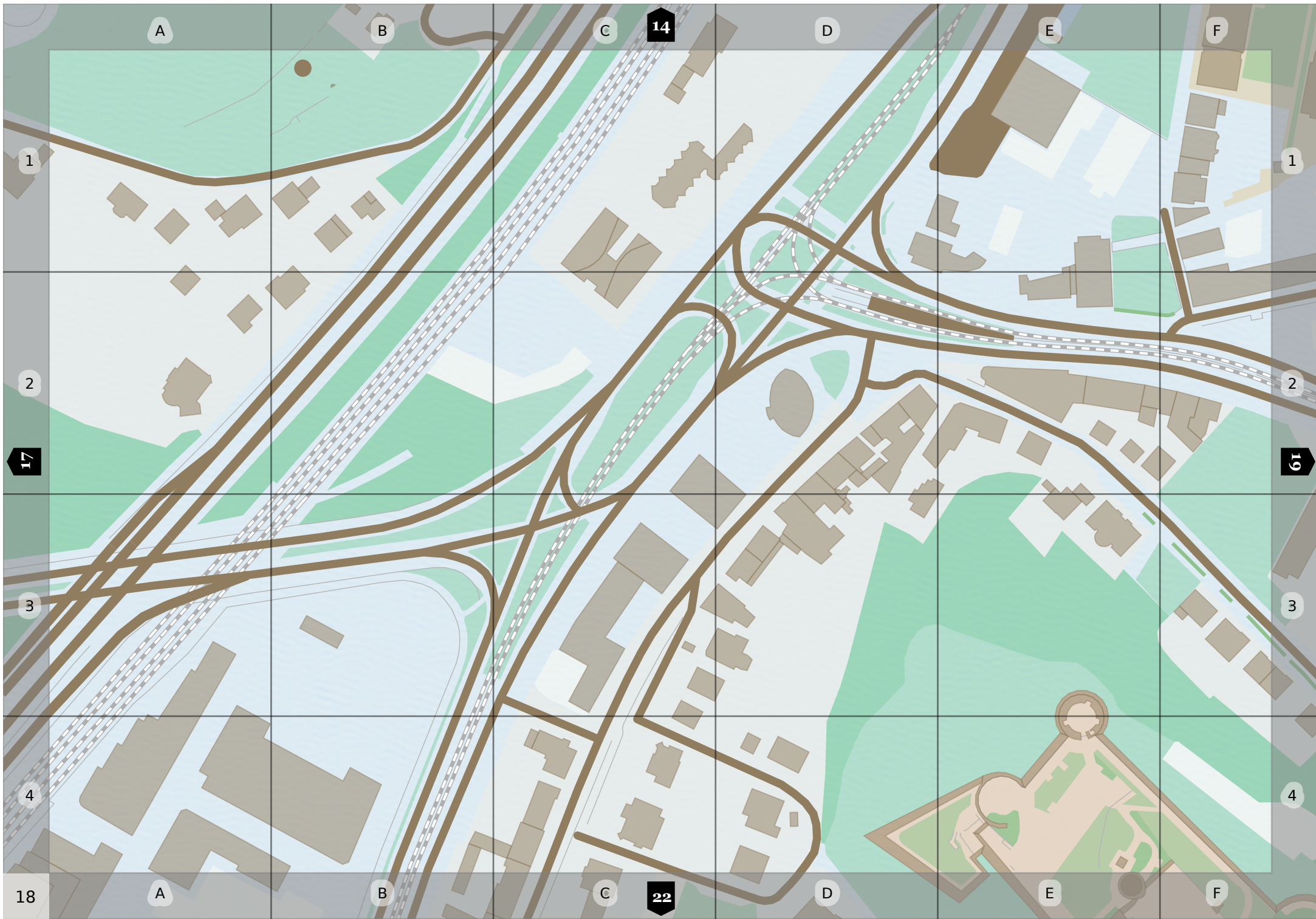
13

15

18







A

B

C

D

E

F

1

1

2

2

3

3

4

4

18

A

B

C

D

E

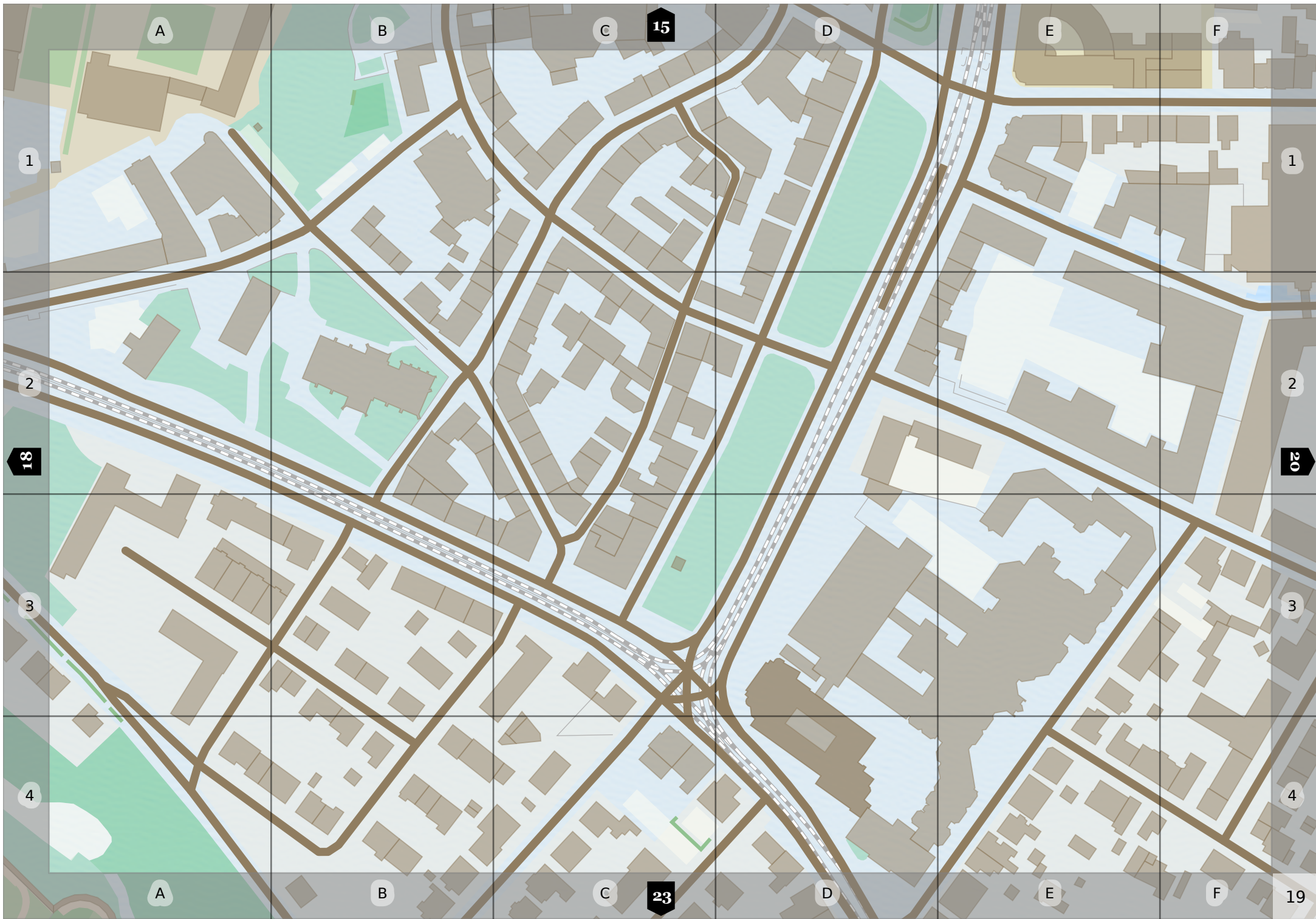
F

14

17

19

22



A

B

C

15

D

E

F

1

1

2

2

18

20

3

3

4

4

A

B

C

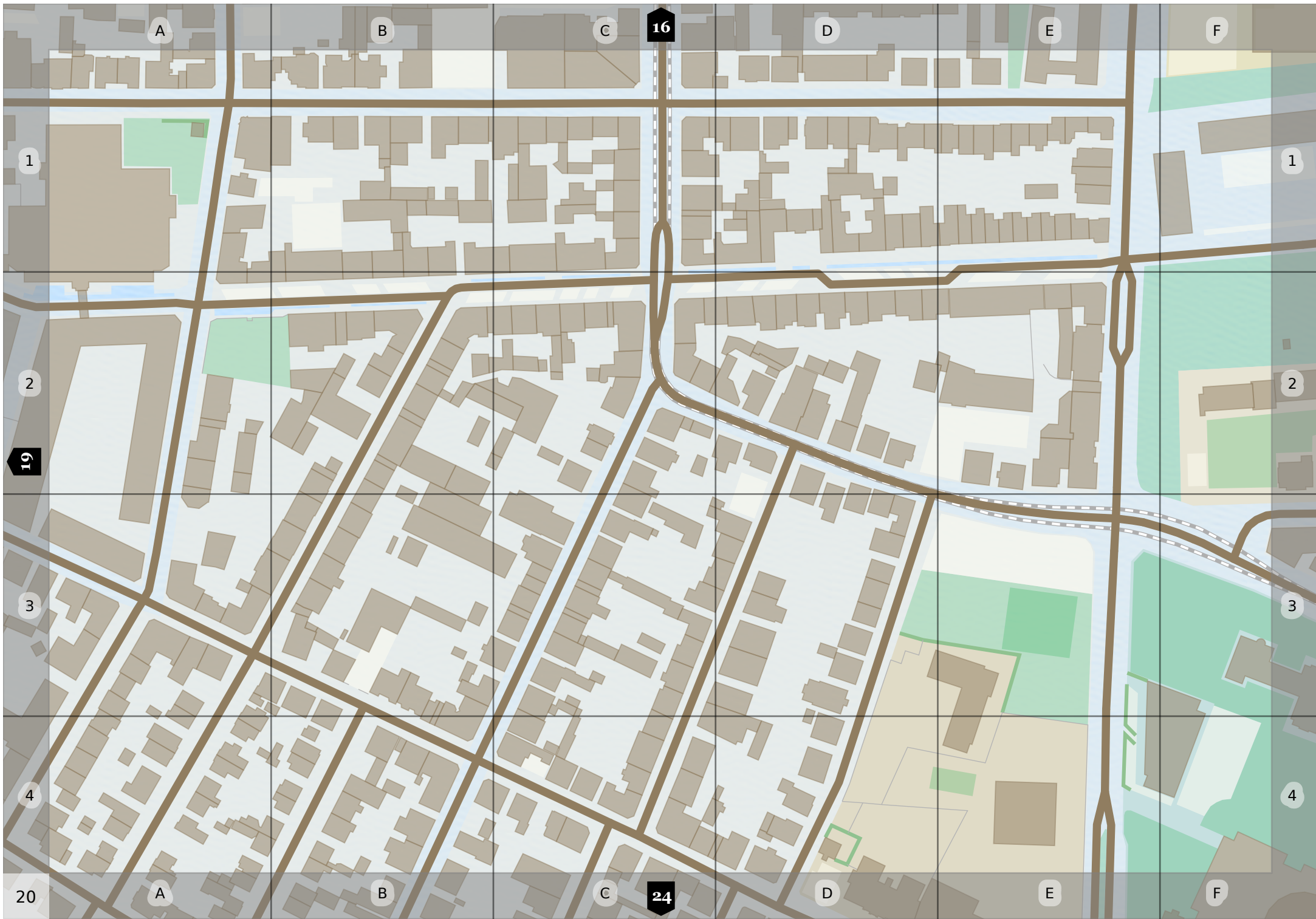
23

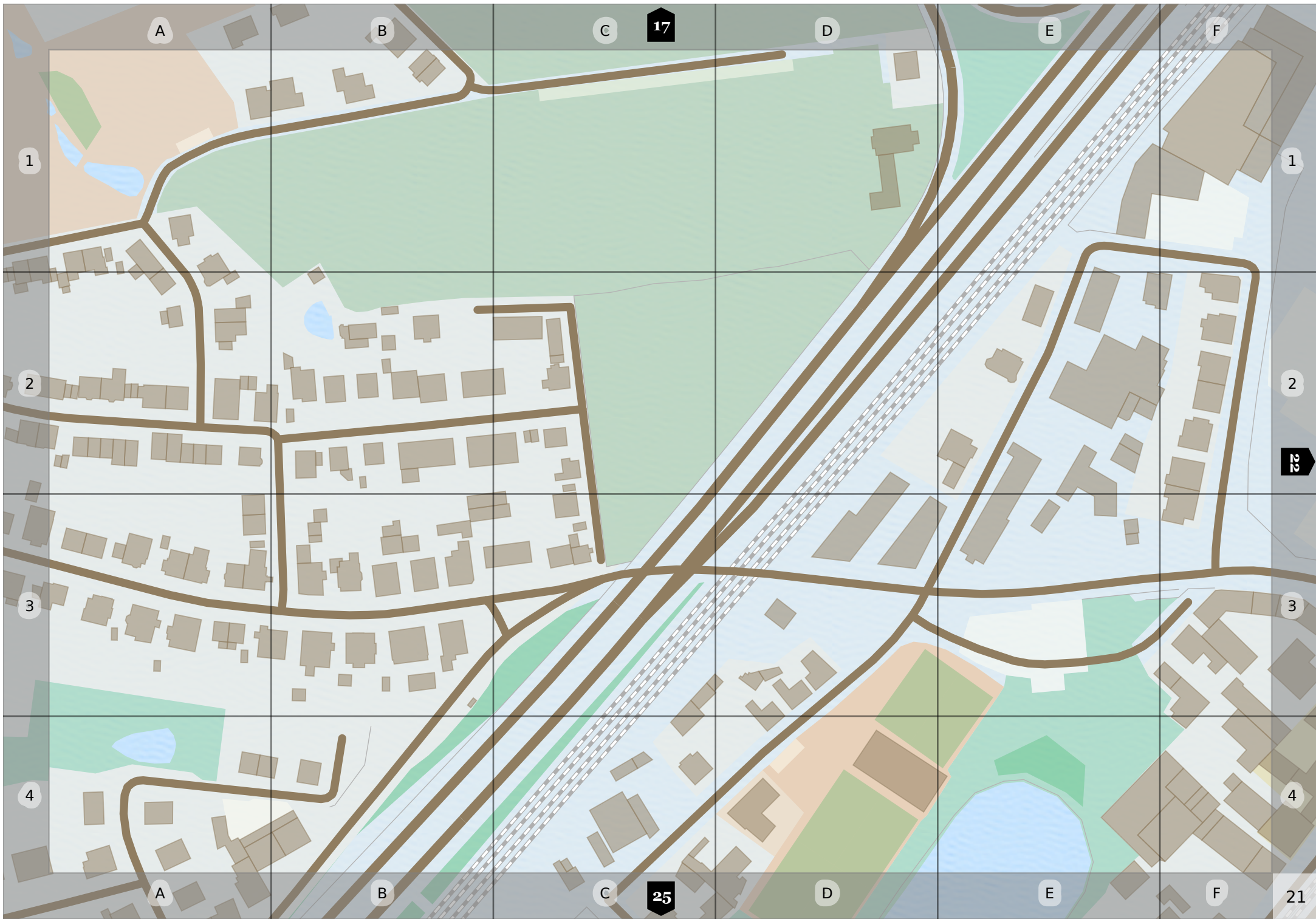
D

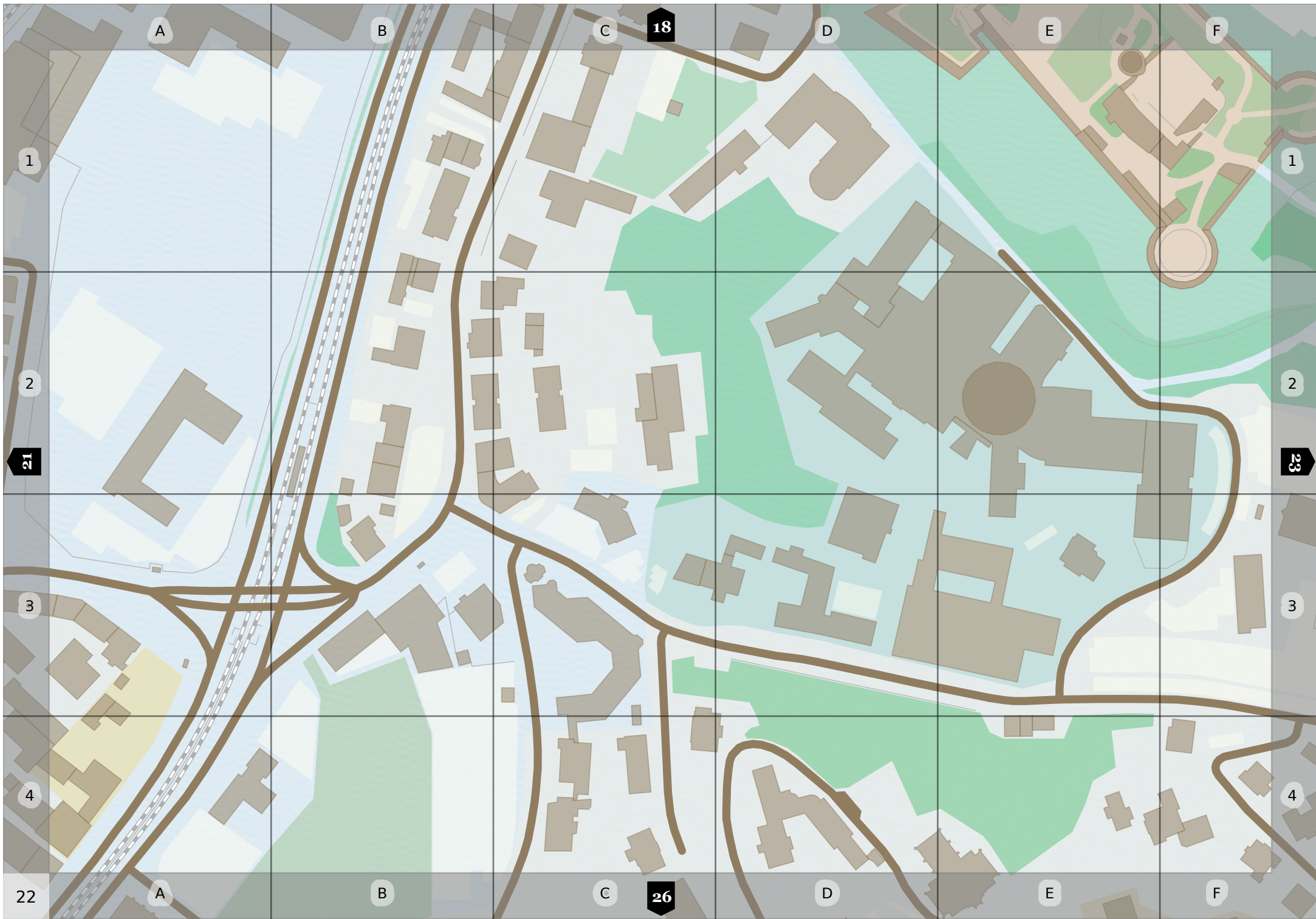
E

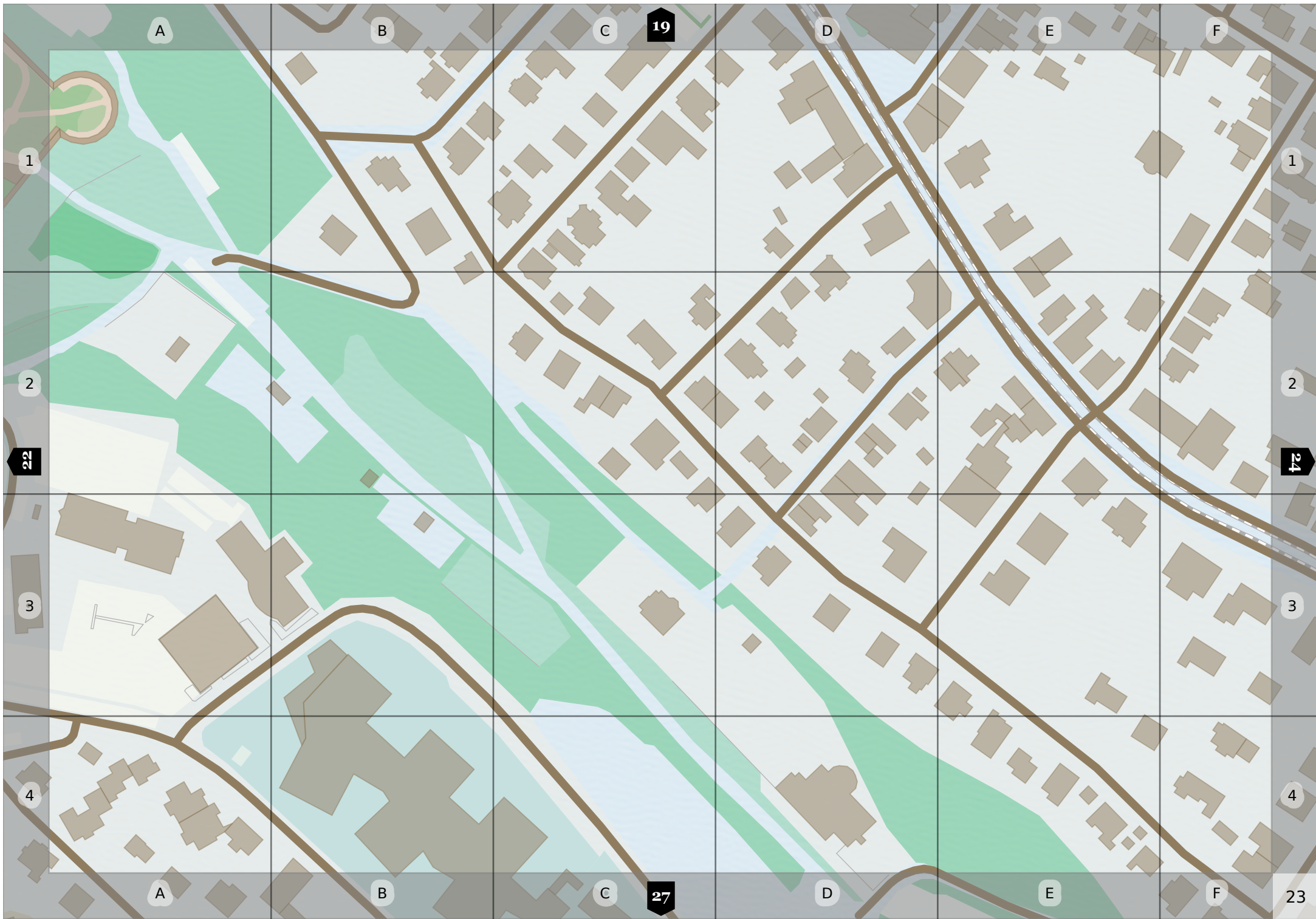
F

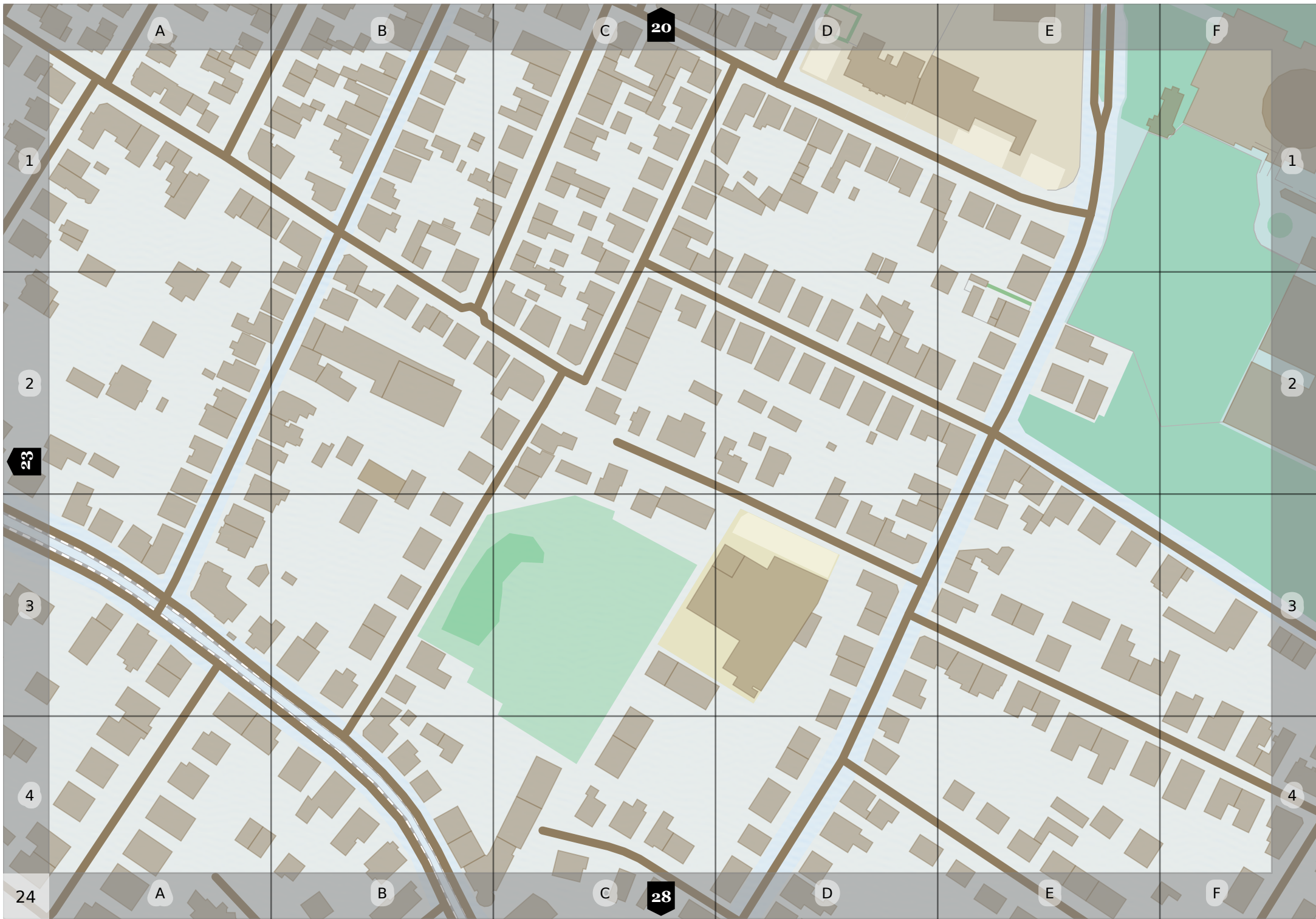
19











A

B

C

D

E

F

1

1

2

2

3

3

4

4

24

A

B

C

D

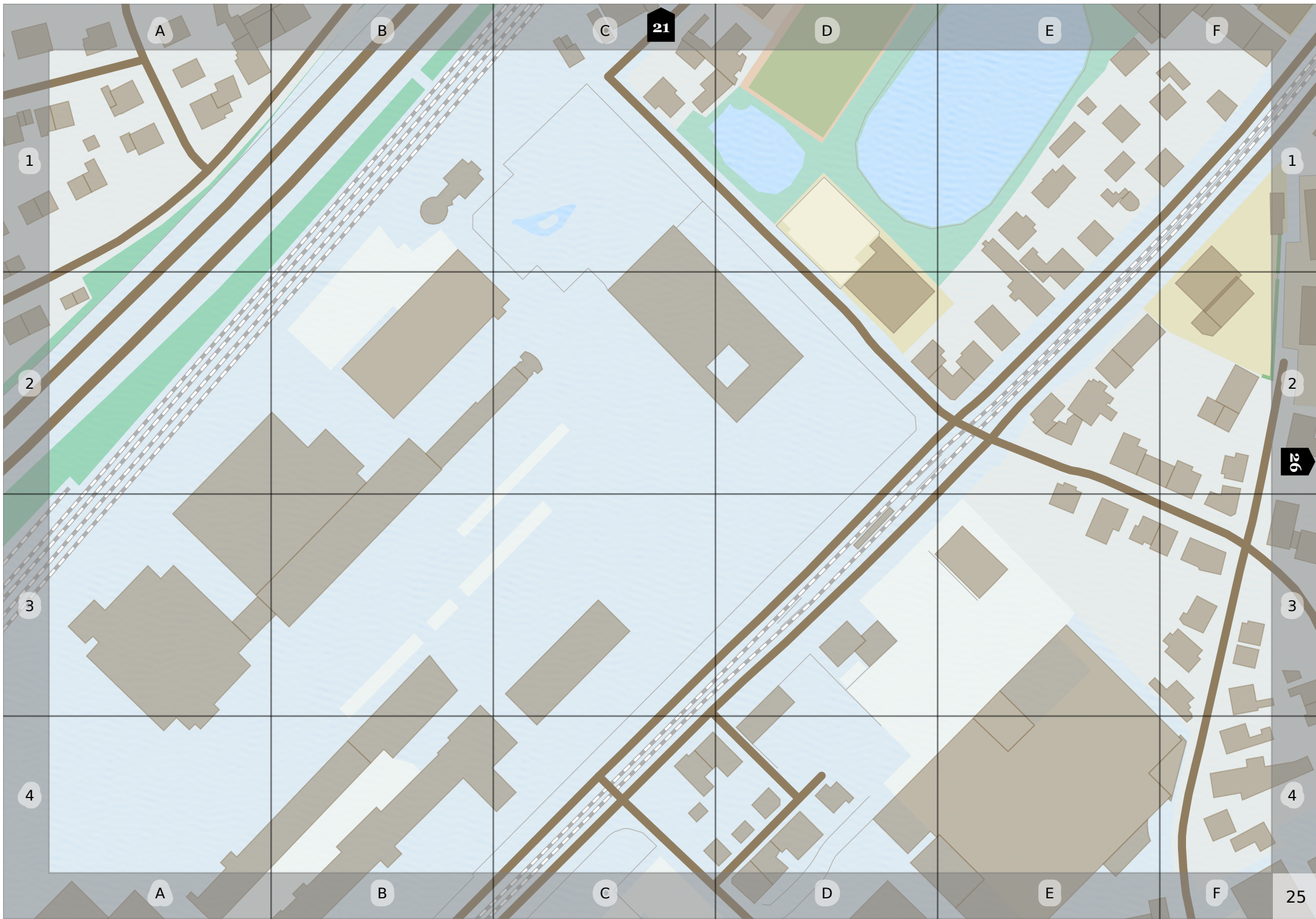
E

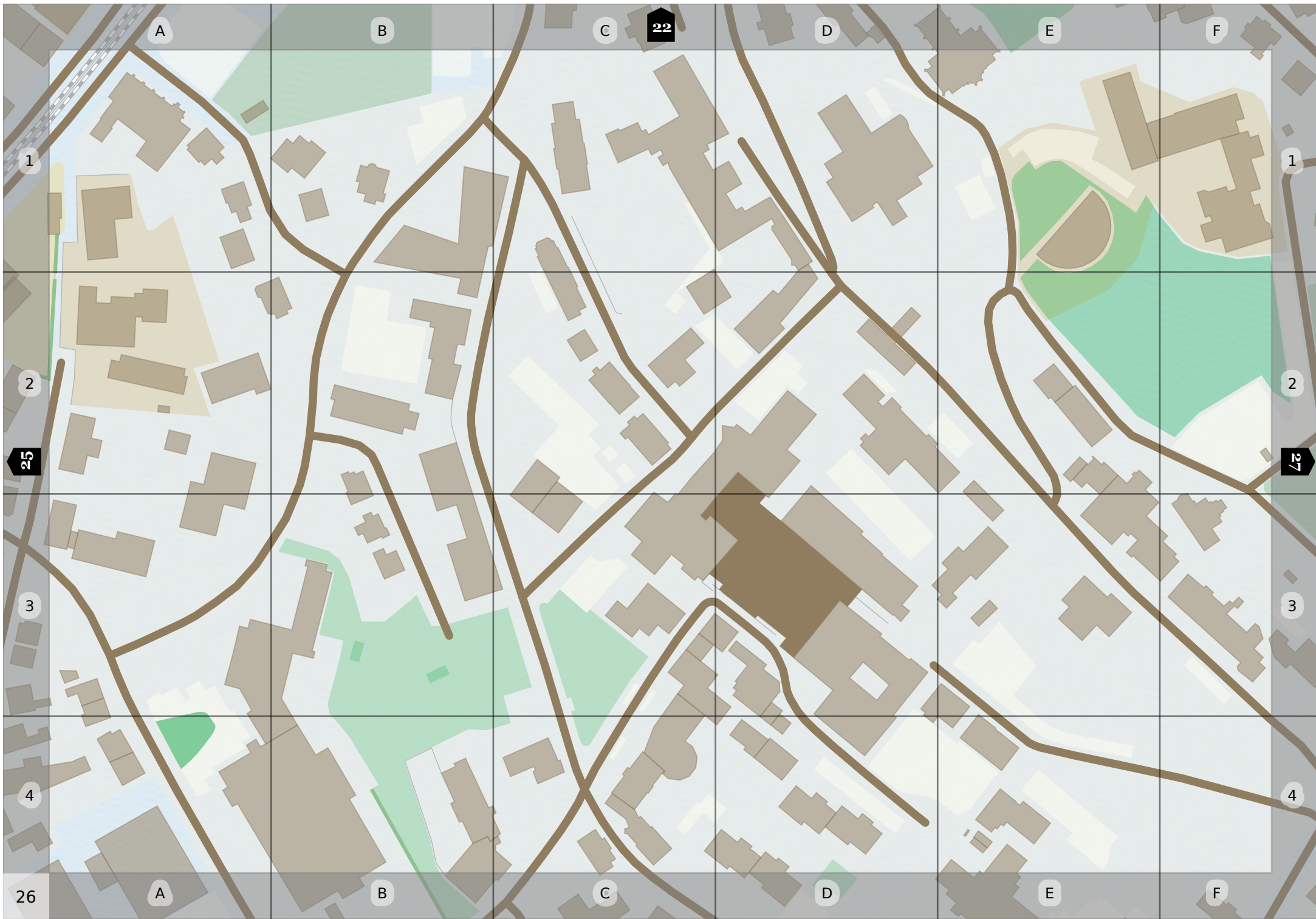
F

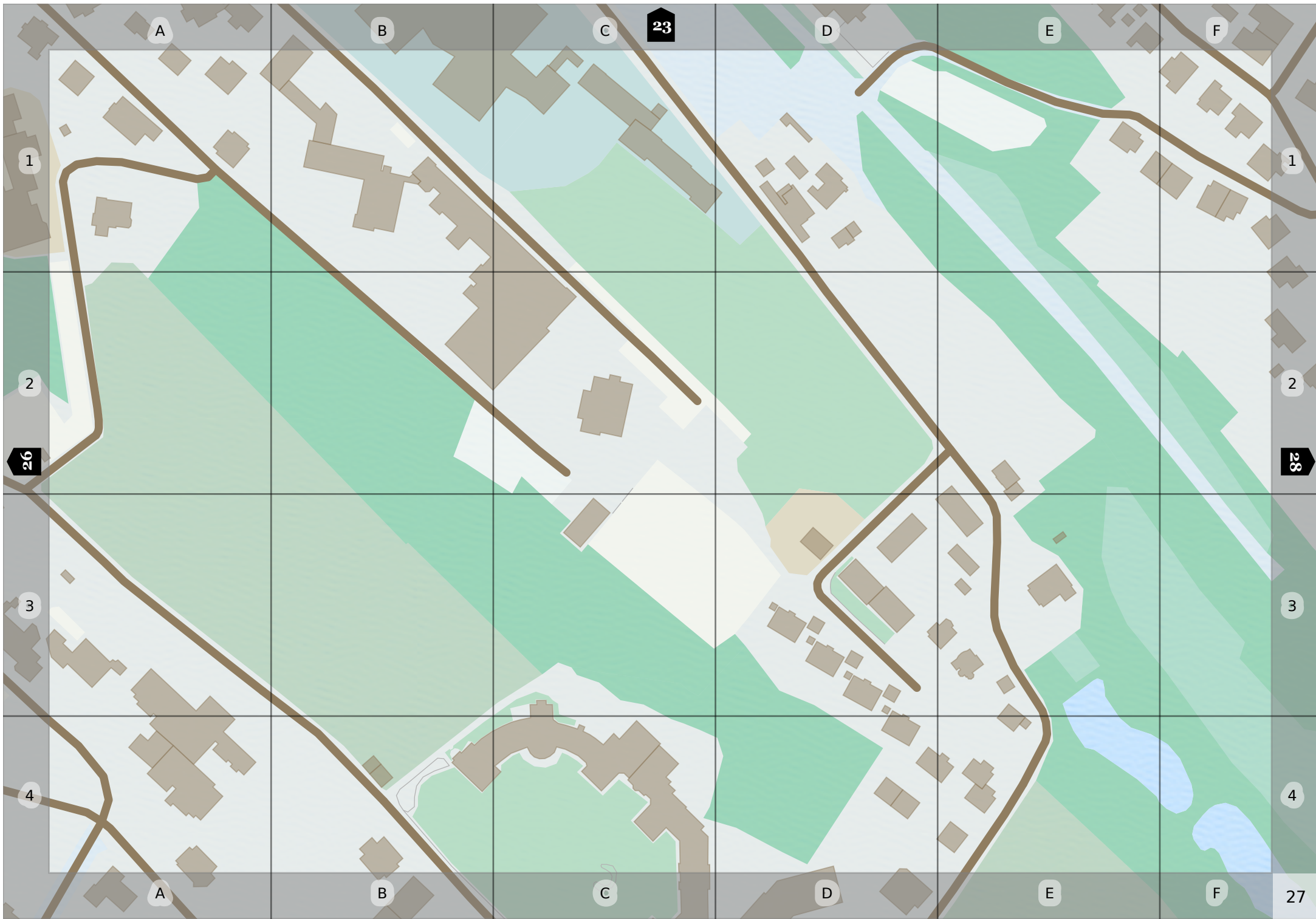
20

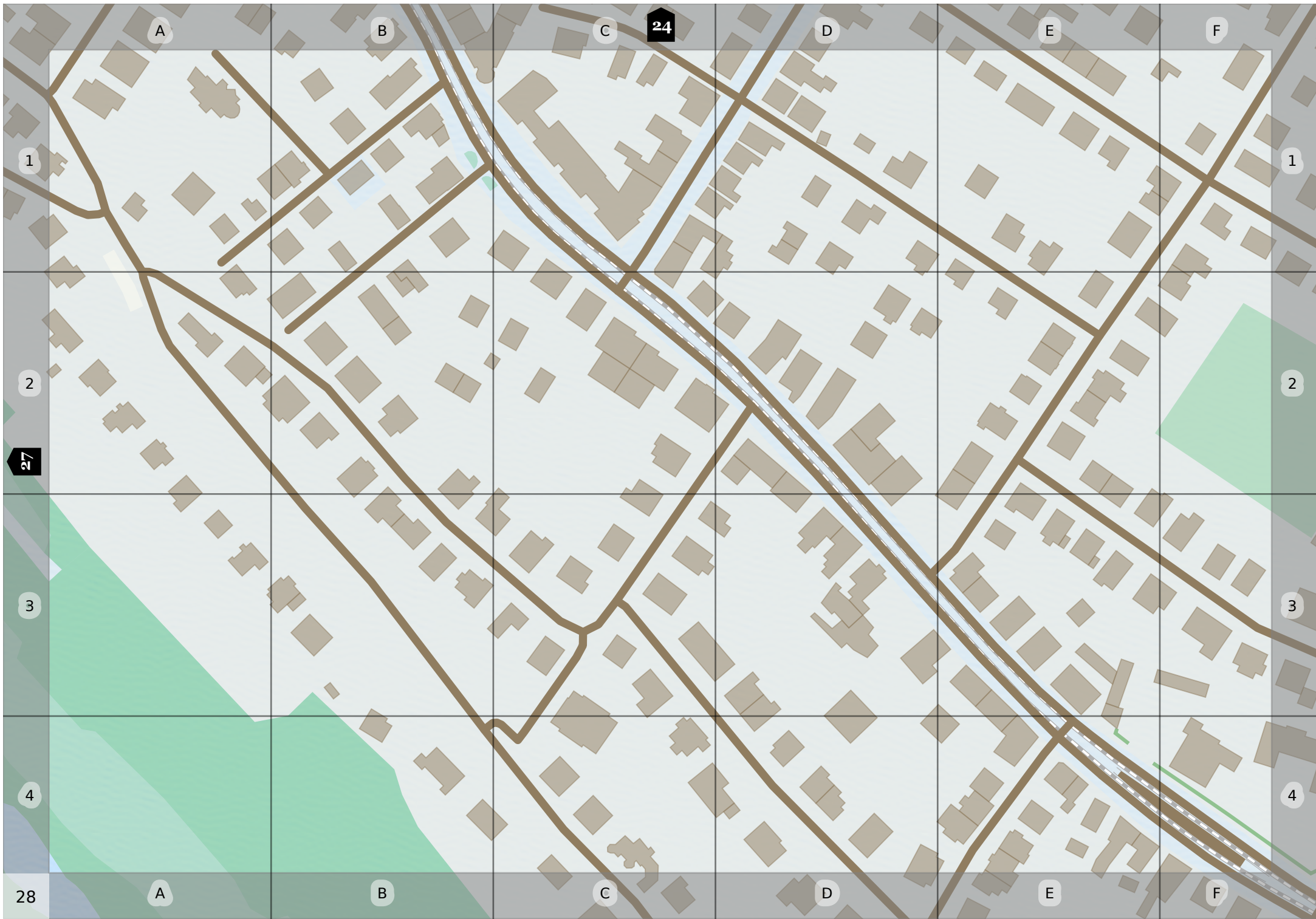
28

28









| | | | | |
|------------------------------|-----------|-------------------------|-----------|-----------------------|
| | 8, A1 | | 5, A1 | 16, A3-C3 |
| Hermann-Kleinewächter-Straße | 11, E1-E2 | Langenhagen | 21, A3-C2 | Notpfortenstraße |
| Hermannstraße | 16, D3-E4 | Lemgoer Straße | 24, D3-F4 | 11, B3-B4 |
| | 19, E1-F1 | Lena-Lappe-Straße | 8, C1 | O |
| Hindemithstraße | 20, A1-E1 | Lessingstraße | 23, C2-F4 | Obernstraße |
| Hochstraße | 28, A1-B1 | | 27, F1 | 14, E3-F3 |
| | 14, A3-C3 | Lina-Oetker-Straße | 28, A1-B2 | 15, A3-C2 |
| Hoffnungstaler Weg | 17, F1 | | 5, C4-D2 | Oberntorwall |
| Humboldtstraße | 18, A1-C1 | Lippische Straße | 9, C1 | 10, F4 |
| | 26, B1-B2 | | 24, D4-E4 | 11, A4-D3 |
| | 5, D4-F2 | Loebellstraße | 28, E1-F1 | 14, E3-F1 |
| | 9, C1-D1 | | 19, C4-D4 | Oelmühlenstraße |
| J | | Lortzingstraße | 23, C1 | Ostwestfalendamm |
| Jahnplatz | 11, D3-E2 | Ludwig-Lepper-Straße | 23, D3-E2 | 3, B2-B4 |
| Johannistal | 13, A2-B4 | Luisenstraße | 28, E2-F1 | 6, F4 |
| | 17, B1-F3 | | 19, E4-F4 | 7, A4-B1 |
| Jöllenbecker Straße | 18, A3-C2 | Lutterstraße | 20, A4 | 10, E4-F1 |
| | 3, A2-B4 | | 24, A1-D3 | 11, A1 |
| Joseph-Massolle-Straße | 7, B1-C2 | M | 21, F1-F3 | 14, C4-E1 |
| Jüngststraße | 3, C3-D2 | Markgrafenstraße | 8, D2-D4 | 17, E4-F3 |
| | 19, F4 | | 12, D1 | 18, A3-C1 |
| | 20, A3-A4 | Märkische Straße | 4, B3-C3 | 21, B4-E1 |
| K | | Marktstraße | 15, E4-F4 | 25, A2-B1 |
| Kantensiek | 22, B3-F3 | Martiniweg | 16, A4-C4 | Ostwestfalen-Platz |
| Kantstraße | 23, A3-A4 | Mauerstraße | 22, A4 | 3, C3 |
| Karl-Eilers-Straße | 5, B3-E3 | Maybachstraße | 26, A1-B2 | P |
| Karl-Schmitzger-Weg | 7, A4-C4 | Meindersstraße | 11, A4-C3 | Papenmarkt |
| Karlstraße | 26, B2 | Melanchthonstraße | 15, A1 | 19, A1-B2 |
| | 20, B3-B4 | Mercatorstraße | 4, E2-E3 | Paulusstraße |
| Kavalleriestraße | 24, A1-B1 | Mindener Straße | 2, B2-C3 | 7, F2 |
| | 8, B2-B4 | Mittelstraße | 1, C4-D2 | 8, A2-F2 |
| Kesselbrink | 12, A2-C1 | Moltkestraße | 11, B1-B2 | 15, C2-C3 |
| Kesselstraße | 19, A3-C3 | Mühlendamm | 7, A4-B1 | 15, B1-B2 |
| Kindermannstraße | 19, B1 | Münzstraße | 20, A4-B2 | 8, E2-E4 |
| Kiskerstraße | 10, A4-C2 | Nahariyastraße | 23, E2-F1 | Promenade |
| Klasingstraße | 15, A2-A3 | Nazarethweg | 24, A1 | 23, A2-D4 |
| Klosterplatz | 15, A1-A2 | Nebelswall | 14, C2-D1 | 27, D1-F2 |
| Klosterstraße | 14, F1 | Neumarkt | 18, C3-C4 | Q |
| | 15, A1 | Neustädter Straße | 12, B4 | Quellenhofweg |
| Klusstraße | 28, B1-B2 | Niedernstraße | 16, B1-B2 | 25, E2 |
| Königsweg | 22, C3-C4 | Niederwall | 11, D3-E4 | R |
| | 26, C1-C2 | | 15, D4-E1 | Rathausstraße |
| Körnerstraße | 11, E3-F3 | Nikolaus-Dürkopp-Straße | 19, D4-E1 | 15, D2-E2 |
| | 12, A3-A4 | | 15, E3-F3 | Ravensberger Straße |
| Kreuzstraße | 18, D2-F2 | | | 19, E1-F2 |
| | 19, A2-C3 | | | 20, A2-F1 |
| Kriemhildstraße | 1, E4-F3 | | | 24, A3-A4 |
| | 5, E1 | | | 27, F1 |
| Kronenstraße | 12, D3-D4 | | | 28, A1 |
| | 16, D1-D2 | | | 26, E2-F2 |
| L | | | | Renteistraße |
| Laerstraße | 10, D1-E2 | | | 11, D3-D4 |
| Lampingstraße | 1, A4-B3 | | | 15, D1-D3 |
| | | | | Richard-Wagner-Straße |
| | | | | 23, B1-C2 |
| | | | | Ritterstraße |
| | | | | 11, B4-D3 |
| | | | | 15, A1-B1 |
| | | | | Rohrteichstraße |
| | | | | 19, D2-F3 |
| | | | | 20, A3-C4 |
| | | | | 24, C1-E1 |
| | | | | Rolandstraße |
| | | | | 1, E2-F3 |
| | | | | 2, A3-B4 |
| | | | | 6, C1-D2 |
| | | | | Roonstraße |
| | | | | 9, A1-E3 |

| | | | | | |
|---------------------------|-----------|---|-----------|--|-----------------------|
| S | | Viktoriastraße | 15, E1-F1 | Kita Lichtblick | 22, C2 |
| Sareptaweg | 22, C3-C4 | Virchowstraße | 16, A1-F1 | Kita Nestfalken | 20, D4-E3 |
| Saronweg | 26, C1-D2 | Von-der-Recke-Straße | 25, A1 | Kita Sonnenstrahl | 9, E1-E2 |
| Schloßhofstraße | 26, B2-C1 | W | | | Kita Stadtmitte |
| Schmale Gasse | 2, D2-E3 | Waldemarstraße | 14, D1-E3 | Kita St. Franziskus | 16, F2 |
| Schubertstraße | 19, C1-C3 | Waldhof | 4, C3 | Klosterschule Bielefeld | 10, C1 |
| Schumannstraße | 23, D4-E4 | Walther-Rathenau-Straße | 15, A3-B4 | Kribbel-Krabbel-Käferchen | 15, B1-B2 |
| Schülerstraße | 27, D1-F1 | Webereistraße | 4, F4 | Kunstbibliothek | 20, D2 |
| Siechenmarschstraße | 28, C2-D2 | Welle | 8, F1 | Landeskirchliches Archiv | 15, D1 |
| Siegfriedplatz | 21, A4-B4 | Wertherstraße | 8, F1 | Luisenschule | 8, A2-C1 |
| Siegfriedstraße | 25, A1 | Weststraße | 8, F1 | Martinschule | 26, A1-A2 |
| Siekerstraße | 6, B3-F1 | Wilhelmstraße | 16, C2-F2 | Max-Planck-Gymnasium | 1, B3-D3 |
| Siekerwall | 7, A1 | Willy-Brandt-Platz | 15, A3-D3 | Pflegeschulen | 26, C1 |
| Sparrenstraße | 6, B4-C4 | Wittekindstraße | 8, D4-F4 | Ratsgymnasium zu Bielefeld | 14, F4 |
| Spiegelstraße | 2, B4-C2 | Wittekindstraße | 12, C1-D1 | Spielhaus | 7, A1 |
| Spitzenstraße | 6, B1 | Zimmerstraße | 5, A3-B4 | Stadtbibliothek | 8, A2 |
| Spitzenwall | 19, B2-C3 | BAB | 9, B1-F4 | Stapenhörstchen | 6, C3 |
| Spitzenweg | 15, D4 | Bambini Kindertagespflege | 10, A4 | Stapenhorstschule | 6, C3-D3 |
| Spitzenweg | 19, C3-D1 | Bildungszentrum Franziskus Hospital | 14, A1-C3 | Studieninstitut für kommunale Verwaltung Westfalen - Lippe | 20, D4-E4 |
| Spitzenweg | 23, C2-D1 | Bosseschule | 2, C4-F3 | | 24, D1 |
| Spitzenweg | 19, C3-C4 | Brittas Zwergenreich | 3, A2-A3 | Places of worship | |
| Spitzenweg | 23, B1-C1 | Diesterwegschule | 5, E4-F3 | Adventgemeinde Bielefeld | 8, F2 |
| Spitzenweg | 1, A3-D4 | DRK-Kita "Weltweit" | 6, A3-C1 | Altstädter Nicolaikirche | 15, C1-D1 |
| Spitzenweg | 5, D1-F2 | Evangelischer Kindergarten Neustadt | 9, D2-E1 | Buddhistisches Zentrum Bielefeld | 24, D1 |
| Spitzenweg | 6, A2-C4 | Fachhochschule des Mittelstandes FHM | 11, E2-F2 | Erste Kirche Christi Wissenschaftler | 10, B1 |
| Spitzenweg | 10, C1-F4 | Gertrud-Bäumer-Schule | 12, A1-A2 | Evangelische Freikirche Ecclesia | 20, A2 |
| Spitzenweg | 11, A4 | Gymnasium am Waldhof | 7, F2 | Freie Brüdergemeinde | 16, B1 |
| Spitzenweg | 15, D3-E3 | Haus Burgblick | 2, A4-B2 | Hauskapelle Franziskus-Hospital | 10, C2 |
| Spitzenweg | 4, A3-B3 | Hochschule Bielefeld | 5, E1-F1 | Hoffnungskirche | 20, D1 |
| Spitzenweg | 11, C1-E1 | Kidstown - Betriebskindertagesstätte Klinikum Bielefeld | 6, A1 | Islamisches Zentrum Bielefeld | 8, C4 |
| T | | Kinderladen Wittekindstraße | 7, B3-E3 | Kasr-i Şirin | 28, D2 |
| Teichstraße | 2, E3-F4 | Kinderladen Wittekindstraße e. V. | | Katholisch-Apostolische Gemeinde | 11, B1 |
| Teutoburger Straße | 6, F1 | Kindermühle | | Masjid-Tauhid-Moschee | 4, D3 |
| Thielenstraße | 7, A1 | Kita Hoppetosse | | Neuapostolische Kirche Mitte | 6, D4 |
| Turmstraße | 16, E4-F1 | | | Neustädter Marienkirche | 19, B2 |
| Turnerstraße | 20, E1-E4 | | | Pauluskirche | 8, C2-D2 |
| Uhlandstraße | 24, D4-E1 | | | Pfarrkirche St.Jodokus | 15, A2 |
| Upmannstraße | 28, C2-D1 | | | Süsterkirche | 11, C3 |
| Van-Randenborgh-Weg | 4, C2-E2 | | | Waldkirche | 26, E1 |
| | 2, C3-D2 | | | Zionskirche | 22, D4-E4 |
| | 12, A2-A4 | | | | 26, D1-E1 |
| | 16, A1-A4 | | | Public buildings | |
| | 20, A1-A3 | | | Altes Rathaus | 15, F1 |
| U | | | | | 16, A1 |
| Uhlandstraße | 13, A4-B4 | | | Bundespolizei | 3, D3 |
| Upmannstraße | 17, A1-B1 | | | Bürgerberatung | 11, F4 |
| | 13, F1 | | | Deutsche Post | 7, F3 |
| | 14, A1-C3 | | | DHL | 11, C1 |
| V | | | | Neues Rathaus | 11, E4-F4 |
| Van-Randenborgh-Weg | 8, B4-C3 | | | | 12, A4 |
| | 12, B1 | | | Polizeiwache Ost | 16, A1 |
| | | | | | 11, E4 |
| | | | | | 12, C2-D2 |

Polizeiwache Süd 26, C2
Technisches Rathaus 12, B4-C4
16, B1-C1

Village

Mitte 15, C1